



海軍大氣海洋局航船布告

中華民國109年11月16日

103 (暫) 臺灣海域 — 操演

依據 空軍司令部109年11月12日國空戰整字第1090060792號函。

說明 1. 109年12月執行實彈射擊操演。
2. 航行船隻於演習時間內，禁止進入該操演水域。

位置 詳如附件。

海圖 04507 - 04524 - 04528 - 0331 - 0338 - 0336 - 0352 - 0356 - 0306 - 0319 - 0471B - 0313

海軍大氣海洋局局長
海軍上校 孫永大

NOTICE to MARINERS

Published by Naval Meteorological & Oceanographic Office, R.O.C.

Nov-16-2020

103 (T) Taiwan Waters – Exercise

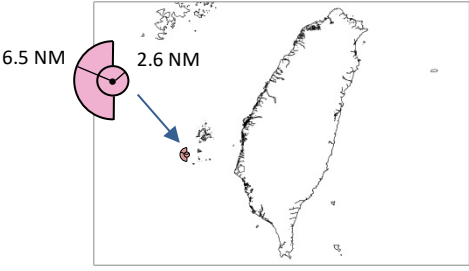
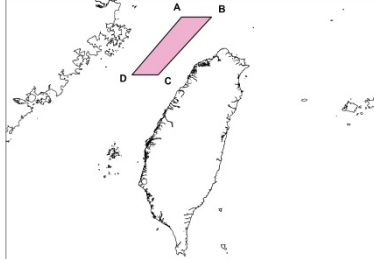
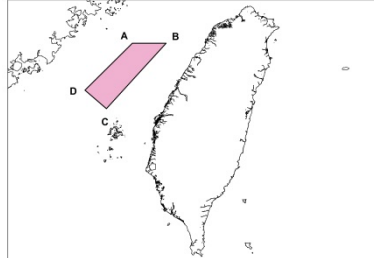
Source Air Force Command Headquarter, letter No. 1090060792 dated November 12, 2020.

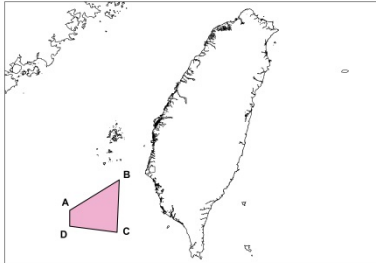
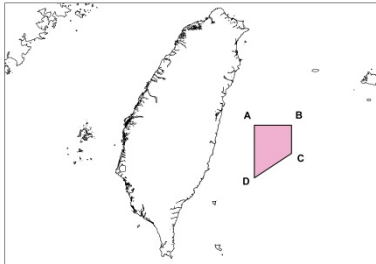
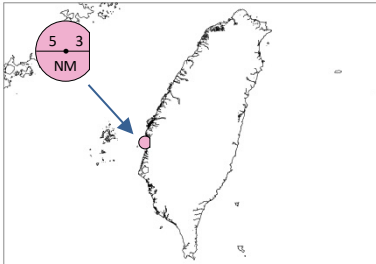
Details 1. Military exercise will take place on December 2020.
2. During the exercise period, all vessels are prohibited from sailing the exercise waters.

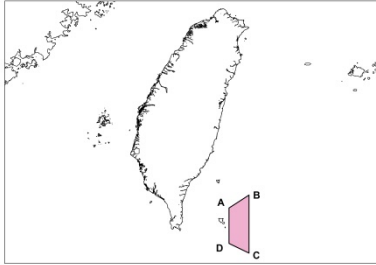
Position See attachment.

Chart affected 04507 - 04524 - 04528 - 0331 - 0338 - 0336 - 0352 - 0356 - 0306 - 0319 - 0471B - 0313

CAPT. Yung-Da Sun
Commanding Officer, NMOO

	日期 Date	起訖時間 Time	點位 Position (WGS84)								
(A)	20201201 – 20201204 20201207 – 20201211 20201214 – 20201218 20201221 – 20201225 20201228 – 20201231	0700-2200	<p>◎空軍實彈射擊操演(Air Force Exercise)</p>  <p>中心點： N 23°18'18.0"、E 119°20'33.0" 危險區域：中心點半徑 6.5 浬所涵蓋之範圍 《除去 0°至 180°所涵蓋及半徑大於 2.6 浬之範圍》 Central point : N 23°18'18.0", E 119°20'33.0" Dangerous area : Central point with a radius of 6.5 nautical miles. 《The area from 0° to 180° clockwise and the radius of more than 2.6 nautical miles is excluded》.</p>								
(B)	20201201 – 20201204 20201207 – 20201211 20201214 – 20201218 20201221 – 20201225 20201228 – 20201231	0700-1800	<p>◎空軍實彈射擊操演(Air Force Exercise)</p>  <table border="1" data-bbox="874 1236 1332 1355"> <tr> <td>A</td> <td>N 25°48'00.0", E 120°48'00.0"</td> </tr> <tr> <td>B</td> <td>N 25°48'00.0", E 121°20'00.0"</td> </tr> <tr> <td>C</td> <td>N 24°52'00.0", E 120°23'00.0"</td> </tr> <tr> <td>D</td> <td>N 24°52'00.0", E 119°55'00.0"</td> </tr> </table> <p>中心點： N 25°20'00.0"、E 120°37'00.0" 危險區域：中心點半徑 31 浬所涵蓋之範圍 Central point : N 25°20'00.0", E 120°37'00.0" Dangerous area : Central point with a radius of 31 nautical miles.</p>	A	N 25°48'00.0", E 120°48'00.0"	B	N 25°48'00.0", E 121°20'00.0"	C	N 24°52'00.0", E 120°23'00.0"	D	N 24°52'00.0", E 119°55'00.0"
A	N 25°48'00.0", E 120°48'00.0"										
B	N 25°48'00.0", E 121°20'00.0"										
C	N 24°52'00.0", E 120°23'00.0"										
D	N 24°52'00.0", E 119°55'00.0"										
(C)	20201201 – 20201204 20201207 – 20201211 20201214 – 20201218 20201221 – 20201225 20201228 – 20201231	0700-1630	<p>◎空軍實彈射擊操演(Air Force Exercise)</p>  <table border="1" data-bbox="874 1841 1332 1960"> <tr> <td>A</td> <td>N 24°48'00.0", E 119°50'00.0"</td> </tr> <tr> <td>B</td> <td>N 24°48'00.0", E 120°20'00.0"</td> </tr> <tr> <td>C</td> <td>N 23°55'00.0", E 119°27'00.0"</td> </tr> <tr> <td>D</td> <td>N 24°10'00.0", E 119°08'00.0"</td> </tr> </table> <p>中心點： N 24°24'00.0"、E 119°46'00.0" 危險區域：中心點半徑 5 浬所涵蓋之範圍 Central point : N 24°24'00.0", E 119°46'00.0" Dangerous area : Central point with a radius of 5 nautical miles.</p>	A	N 24°48'00.0", E 119°50'00.0"	B	N 24°48'00.0", E 120°20'00.0"	C	N 23°55'00.0", E 119°27'00.0"	D	N 24°10'00.0", E 119°08'00.0"
A	N 24°48'00.0", E 119°50'00.0"										
B	N 24°48'00.0", E 120°20'00.0"										
C	N 23°55'00.0", E 119°27'00.0"										
D	N 24°10'00.0", E 119°08'00.0"										

	日期 Date	起訖時間 Time	點位 Position (WGS84)								
(D)	20201201 – 20201204 20201207 – 20201211 20201214 – 20201218 20201221 – 20201225 20201228 – 20201231	0700-1700	<p>◎空軍實彈射擊操演(Air Force Exercise)</p>  <table border="1" data-bbox="858 645 1321 763"> <tr> <td>A</td> <td>N 22°34'00.0", E 118°55'00.0"</td> </tr> <tr> <td>B</td> <td>N 22°59'00.0", E 119°39'00.0"</td> </tr> <tr> <td>C</td> <td>N 22°16'00.0", E 119°37'00.0"</td> </tr> <tr> <td>D</td> <td>N 22°21'00.0", E 118°55'00.0"</td> </tr> </table> <p>中心點： N 22°32'00.0"、E 119°18'00.0" 危險區域：中心點半徑 10 浬所涵蓋之範圍 Central point : N 22°32'00.0", E 119°18'00.0" Dangerous area : Central point with a radius of 10 nautical miles.</p>	A	N 22°34'00.0", E 118°55'00.0"	B	N 22°59'00.0", E 119°39'00.0"	C	N 22°16'00.0", E 119°37'00.0"	D	N 22°21'00.0", E 118°55'00.0"
A	N 22°34'00.0", E 118°55'00.0"										
B	N 22°59'00.0", E 119°39'00.0"										
C	N 22°16'00.0", E 119°37'00.0"										
D	N 22°21'00.0", E 118°55'00.0"										
(E)	20201201 – 20201204 20201207 – 20201211 20201214 – 20201218 20201221 – 20201225 20201228 – 20201231	0700-1700	<p>◎空軍實彈射擊操演(Air Force Exercise)</p>  <table border="1" data-bbox="858 1249 1321 1368"> <tr> <td>A</td> <td>N 23°43'00.0", E 122°05'00.0"</td> </tr> <tr> <td>B</td> <td>N 23°43'00.0", E 122°38'00.0"</td> </tr> <tr> <td>C</td> <td>N 23°20'00.0", E 122°38'00.0"</td> </tr> <tr> <td>D</td> <td>N 23°00'00.0", E 122°05'00.0"</td> </tr> </table> <p>中心點： N 23°26'30.0"、E 122°21'30.0" 危險區域：中心點半徑 31 浬所涵蓋之範圍 Central point : N 23°26'30.0", E 122°21'30.0" Dangerous area : Central point with a radius of 31 nautical miles.</p>	A	N 23°43'00.0", E 122°05'00.0"	B	N 23°43'00.0", E 122°38'00.0"	C	N 23°20'00.0", E 122°38'00.0"	D	N 23°00'00.0", E 122°05'00.0"
A	N 23°43'00.0", E 122°05'00.0"										
B	N 23°43'00.0", E 122°38'00.0"										
C	N 23°20'00.0", E 122°38'00.0"										
D	N 23°00'00.0", E 122°05'00.0"										
(F)	20201201 – 20201204 20201207 – 20201211 20201214 – 20201218 20201221 – 20201225 20201228 – 20201231	0700-1800	<p>◎空軍實彈射擊操演(Air Force Exercise)</p>  <p>中心點： N 23°29'54.0"、E 120°07'59.0" 危險區域：中心點半徑 5 浬所涵蓋之範圍 《去除 120°10'59.0"E 以東部分》 Central point : N 23°29'54.0", E 120°07'59.0" Dangerous area : Central point with a radius of 5 nautical miles. 《The east part of 120°10'59.0"E is excluded》</p>								

	日期 Date	起訖時間 Time	點位 Position (WGS84)								
(G)	20201201 – 20201204 20201207 – 20201211 20201214 – 20201218 20201221 – 20201225 20201228 – 20201231	0700-1300 1400-1700	<p>◎空軍實彈射擊操演(Air Force Exercise)</p>  <table border="1" data-bbox="858 645 1321 757"> <tr> <td>A</td> <td>N 22°14'53.0", E 121°40'29.0"</td> </tr> <tr> <td>B</td> <td>N 22°26'53.0", E 122°00'29.0"</td> </tr> <tr> <td>C</td> <td>N 21°32'53.0", E 122°00'29.0"</td> </tr> <tr> <td>D</td> <td>N 21°41'53.0", E 121°40'29.0"</td> </tr> </table> <p>中心點： N 21°59'30.0"、E 121°51'00.0" 危險區域：中心點半徑 5 哩所涵蓋之範圍 Central point： N 21°59'30.0", E 121°51'00.0" Dangerous area： Central point with a radius of 5 nautical miles.</p>	A	N 22°14'53.0", E 121°40'29.0"	B	N 22°26'53.0", E 122°00'29.0"	C	N 21°32'53.0", E 122°00'29.0"	D	N 21°41'53.0", E 121°40'29.0"
A	N 22°14'53.0", E 121°40'29.0"										
B	N 22°26'53.0", E 122°00'29.0"										
C	N 21°32'53.0", E 122°00'29.0"										
D	N 21°41'53.0", E 121°40'29.0"										

※ 演習時間為本地時間
Exercise time is local time