



海軍大氣海洋局航船布告

中華民國109年12月15日

118 (暫) 臺灣海域 — 操演

依據 海軍司令部109年12月8日國海戰訓字第1090063349號函。

說明 1. 110年1月執行實彈射擊操演。
2. 航行船隻於演習時間內，禁止進入該操演水域。
3. 109年12月15日起可至海軍全球資訊網-海軍射擊公告查詢：
http://navy.mnd.gov.tw/NewsRoom/News_list.aspx?ID=5。

位置 詳如附件。

海圖 0341C - 04505 - 04528 - 0331 - 0338 - 0336 - 0340 - 0352 - 0360 - 0319 - 0313

海軍大氣海洋局局長
海軍上校 孫永大

NOTICE to MARINERS

Published by Naval Meteorological & Oceanographic Office, R.O.C.

Dec-15-2020

118 (T) Taiwan Waters – Exercise

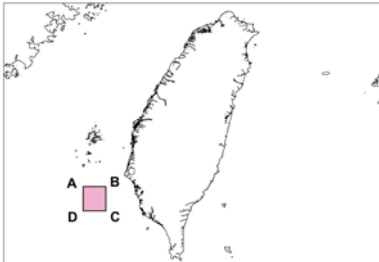
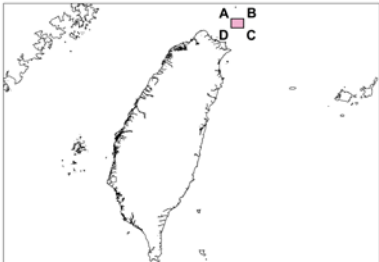

Source Navy Command Headquarter, letter No. 1090063349 dated December 8, 2020.

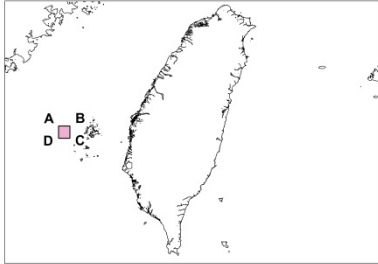
Details 1. Military exercise will take place on January 2021.
2. During the exercise period, all vessels are prohibited from sailing the exercise waters.
3. The latest information is available from December 15, 2020 on Navy website:
http://navy.mnd.gov.tw/NewsRoom/News_list.aspx?ID=5.

Position See attachment.

Chart affected 0341C - 04505 - 04528 - 0331 - 0338 - 0336 - 0340 - 0352 - 0360 - 0319 - 0313

CAPT. Yung-Da Sun
Commanding Officer, NMOO

	日期 Date	起訖時間 Time	點位 Position (WGS84)								
(A)	20210104 – 20210108 20210111 – 20210115 20210118 – 20210122 20210125 – 20210129	0800-1700	<p>◎海軍實彈射擊操演(Navy Firing Exercise)</p>  <table border="1" data-bbox="868 629 1331 741"> <tr> <td>A</td> <td>N 22°54'54.0", E 119°25'29.0"</td> </tr> <tr> <td>B</td> <td>N 22°54'54.0", E 119°45'29.0"</td> </tr> <tr> <td>C</td> <td>N 22°34'54.0", E 119°45'29.0"</td> </tr> <tr> <td>D</td> <td>N 22°34'54.0", E 119°25'29.0"</td> </tr> </table> <p>中心點： N 22°44'54.0"、E 119°35'29.0" 危險區域：中心點半徑 15 浬所涵蓋之範圍 Central point : N 22°44'54.0", E 119°35'29.0" Dangerous area : Central point with a radius of 15 nautical miles.</p>	A	N 22°54'54.0", E 119°25'29.0"	B	N 22°54'54.0", E 119°45'29.0"	C	N 22°34'54.0", E 119°45'29.0"	D	N 22°34'54.0", E 119°25'29.0"
A	N 22°54'54.0", E 119°25'29.0"										
B	N 22°54'54.0", E 119°45'29.0"										
C	N 22°34'54.0", E 119°45'29.0"										
D	N 22°34'54.0", E 119°25'29.0"										
(B)	20210104 – 20210108 20210111 – 20210115 20210118 – 20210122 20210125 – 20210129	0800-1700	<p>◎海軍實彈射擊操演(Navy Firing Exercise)</p>  <table border="1" data-bbox="868 1240 1331 1352"> <tr> <td>A</td> <td>N 25°27'54.0", E 122°00'30.0"</td> </tr> <tr> <td>B</td> <td>N 25°27'54.0", E 122°12'30.0"</td> </tr> <tr> <td>C</td> <td>N 25°19'54.0", E 122°12'30.0"</td> </tr> <tr> <td>D</td> <td>N 25°19'54.0", E 122°00'30.0"</td> </tr> </table> <p>中心點： N 25°23'54.0"、E 122°06'30.0" 危險區域：中心點半徑 7 浬所涵蓋之範圍 Central point : N 25°23'54.0", E 122°06'30.0" Dangerous area : Central point with a radius of 7 nautical miles.</p>	A	N 25°27'54.0", E 122°00'30.0"	B	N 25°27'54.0", E 122°12'30.0"	C	N 25°19'54.0", E 122°12'30.0"	D	N 25°19'54.0", E 122°00'30.0"
A	N 25°27'54.0", E 122°00'30.0"										
B	N 25°27'54.0", E 122°12'30.0"										
C	N 25°19'54.0", E 122°12'30.0"										
D	N 25°19'54.0", E 122°00'30.0"										
(C)	20210101 – 20210131	0800-2200	<p>◎海軍實彈射擊操演(Navy Firing Exercise)</p>  <table border="1" data-bbox="868 1852 1331 1942"> <tr> <td>A</td> <td>N 22°42'54.0", E 120°05'29.0"</td> </tr> <tr> <td>B</td> <td>N 22°42'54.0", E 120°15'29.0"</td> </tr> <tr> <td>C</td> <td>N 22°38'54.0", E 120°16'29.0"</td> </tr> </table> <p>中心點： N 22°42'00.0"、E 120°12'00.0" 危險區域：中心點半徑 5 浬所涵蓋之範圍 Central point : N 22°42'00.0", E 120°12'00.0" Dangerous area : Central point with a radius of 5 nautical miles.</p>	A	N 22°42'54.0", E 120°05'29.0"	B	N 22°42'54.0", E 120°15'29.0"	C	N 22°38'54.0", E 120°16'29.0"		
A	N 22°42'54.0", E 120°05'29.0"										
B	N 22°42'54.0", E 120°15'29.0"										
C	N 22°38'54.0", E 120°16'29.0"										

	日期 Date	起訖時間 Time	點位 Position (WGS84)								
(D)	20210104 – 20210108 20210111 – 20210115 20210118 – 20210122 20210125 – 20210129	0700-1700	<p>◎海軍實彈射擊操演(Navy Firing Exercise)</p>  <table border="1" data-bbox="871 629 1334 741"> <tr> <td>A</td> <td>N 23°39'54.0", E 119°05'29.0"</td> </tr> <tr> <td>B</td> <td>N 23°39'54.0", E 119°15'29.0"</td> </tr> <tr> <td>C</td> <td>N 23°29'54.0", E 119°15'29.0"</td> </tr> <tr> <td>D</td> <td>N 23°29'54.0", E 119°05'29.0"</td> </tr> </table> <p>中心點： N 23°34'54.0"、E 119°10'29.0" 危險區域：中心點半徑 10 哩所涵蓋之範圍 Central point： N 23°34'54.0", E 119°10'29.0" Dangerous area：Central point with a radius of 10 nautical miles.</p>	A	N 23°39'54.0", E 119°05'29.0"	B	N 23°39'54.0", E 119°15'29.0"	C	N 23°29'54.0", E 119°15'29.0"	D	N 23°29'54.0", E 119°05'29.0"
A	N 23°39'54.0", E 119°05'29.0"										
B	N 23°39'54.0", E 119°15'29.0"										
C	N 23°29'54.0", E 119°15'29.0"										
D	N 23°29'54.0", E 119°05'29.0"										

※ 演習時間為本地時間
Exercise time is local time