



海軍大氣海洋局航船布告

中華民國109年10月23日

82 (暫) 臺灣海域 — 操演

- 依據 1. 海軍司令部109年10月15日國海戰訓字第1090049456號；109年10月19日第1090049262號函。
2. 空軍司令部109年10月20日國空戰整字第1090053525、1090053544號函。
- 說明 1. 109年10-11月執行實彈射擊及空層空域操演。
2. 航行船隻於演習時間內，禁止進入該操演水域。
- 位置 詳如附件。
- 海圖 04507 - 04524 - 04528 - 0331 - 0338 - 0336 - 0348 - 0350 - 0352 - 0356 - 0360 - 0306 - 0319 - 0313 - 0471B

海軍大氣海洋局局長
海軍上校 孫永大

NOTICE to MARINERS

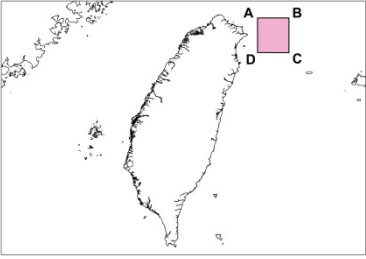
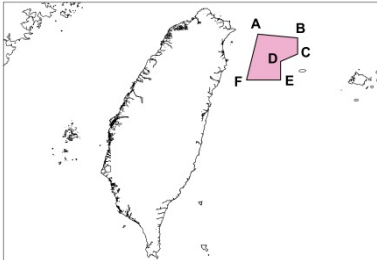
Published by Naval Meteorological & Oceanographic Office, R.O.C.

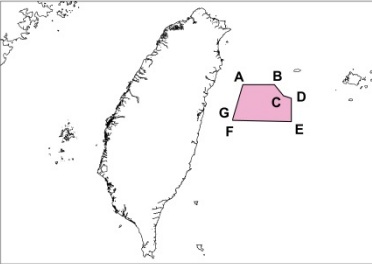
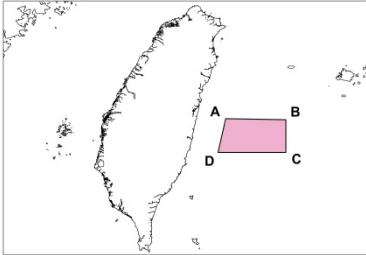
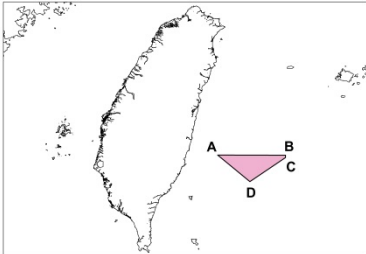
Oct-23-2020

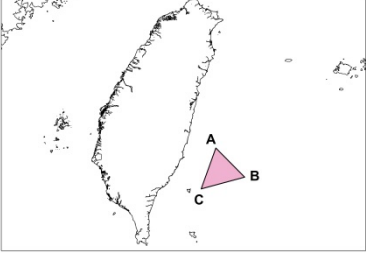
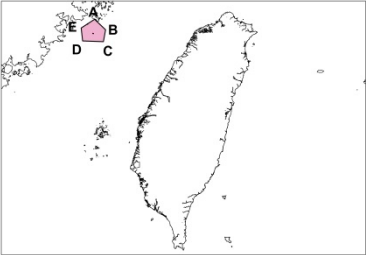
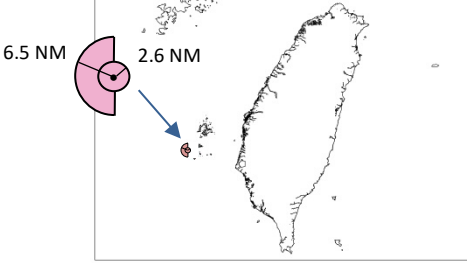
82 (T) Taiwan Waters – Exercise

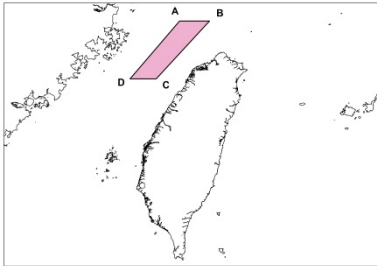
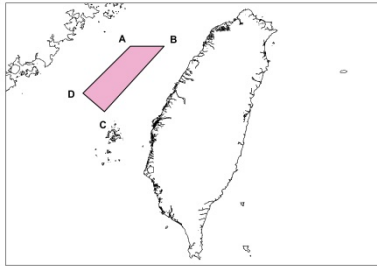
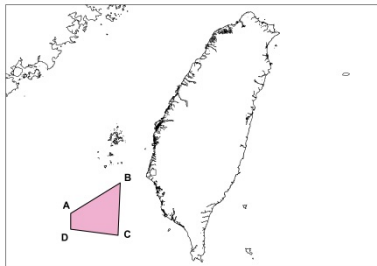
- Source 1. Navy Command Headquarter, letter No. 1090049456 dated October 15, 2020 ; No. 1090049262 dated October 19, 2020.
2. Air Force Command Headquarter, letter No. 1090053525, 1090053544 dated October 20, 2020.
- Details 1. Military exercise will take place from October to November 2020.
2. During the exercise period, all vessels are prohibited from sailing the exercise waters.
- Position See attachment.
- Chart affected 04507 - 04524 - 04528 - 0331 - 0338 - 0336 - 0348 - 0350 - 0352 - 0356 - 0360 - 0306 - 0319 - 0313 - 0471B

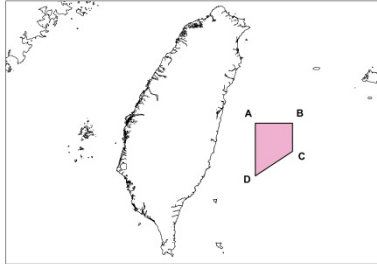
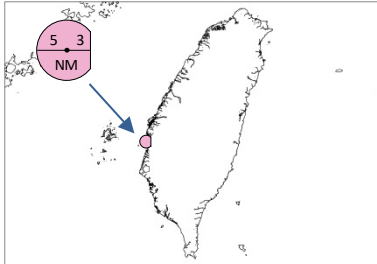
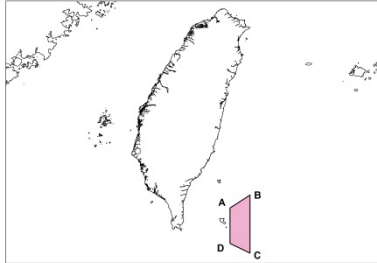
CAPT. Yung-Da Sun
Commanding Officer, NMOO

日期 Date	起訖時間 Time	點位 Position (WGS84)												
(A) 20201028	0800-0900	<p>◎海軍空層空域操演(Navy Airspace Exercise)</p>  <table border="1" data-bbox="871 595 1334 712"> <tr> <td>A</td> <td>N 25°15'00.0", E 122°10'00.0"</td> </tr> <tr> <td>B</td> <td>N 25°15'00.0", E 122°40'00.0"</td> </tr> <tr> <td>C</td> <td>N 24°45'00.0", E 122°40'00.0"</td> </tr> <tr> <td>D</td> <td>N 24°45'00.0", E 122°10'00.0"</td> </tr> </table> <p>中心點： N 25°00'00.0"、E 122°25'00.0" 危險區域：中心點半徑 20 浬所涵蓋之範圍 Central point : N 25°00'00.0", E 122°25'00.0" Dangerous area : Central point with a radius of 20 nautical miles.</p>	A	N 25°15'00.0", E 122°10'00.0"	B	N 25°15'00.0", E 122°40'00.0"	C	N 24°45'00.0", E 122°40'00.0"	D	N 24°45'00.0", E 122°10'00.0"				
A	N 25°15'00.0", E 122°10'00.0"													
B	N 25°15'00.0", E 122°40'00.0"													
C	N 24°45'00.0", E 122°40'00.0"													
D	N 24°45'00.0", E 122°10'00.0"													
(B) 20201027	0930-1030	<p>◎海軍空層空域操演(Navy Airspace Exercise)</p>  <table border="1" data-bbox="871 1189 1334 1364"> <tr> <td>A</td> <td>N 24°57'00.0", E 122°20'00.0"</td> </tr> <tr> <td>B</td> <td>N 24°54'00.0", E 122°55'00.0"</td> </tr> <tr> <td>C</td> <td>N 24°41'00.0", E 122°55'00.0"</td> </tr> <tr> <td>D</td> <td>N 24°35'00.0", E 122°40'00.0"</td> </tr> <tr> <td>E</td> <td>N 24°20'00.0", E 122°40'00.0"</td> </tr> <tr> <td>F</td> <td>N 24°20'00.0", E 122°10'00.0"</td> </tr> </table> <p>中心點： N 24°40'00.0"、E 122°26'00.0" 危險區域：中心點半徑 20 浬所涵蓋之範圍 Central point : N 24°40'00.0", E 122°26'00.0" Dangerous area : Central point with a radius of 20 nautical miles.</p>	A	N 24°57'00.0", E 122°20'00.0"	B	N 24°54'00.0", E 122°55'00.0"	C	N 24°41'00.0", E 122°55'00.0"	D	N 24°35'00.0", E 122°40'00.0"	E	N 24°20'00.0", E 122°40'00.0"	F	N 24°20'00.0", E 122°10'00.0"
A	N 24°57'00.0", E 122°20'00.0"													
B	N 24°54'00.0", E 122°55'00.0"													
C	N 24°41'00.0", E 122°55'00.0"													
D	N 24°35'00.0", E 122°40'00.0"													
E	N 24°20'00.0", E 122°40'00.0"													
F	N 24°20'00.0", E 122°10'00.0"													

日期 Date	起訖時間 Time	點位 Position (WGS84)														
(C) 20201027	0930-1030	<p>◎海軍空層空域操演(Navy Airspace Exercise)</p>  <table border="1" data-bbox="871 595 1334 786"> <tr><td>A</td><td>N 24°16'00.0", E 122°11'00.0"</td></tr> <tr><td>B</td><td>N 24°16'00.0", E 122°39'00.0"</td></tr> <tr><td>C</td><td>N 24°07'00.0", E 122°47'00.0"</td></tr> <tr><td>D</td><td>N 24°05'00.0", E 122°54'00.0"</td></tr> <tr><td>E</td><td>N 23°46'00.0", E 122°54'00.0"</td></tr> <tr><td>F</td><td>N 23°47'00.0", E 122°02'00.0"</td></tr> <tr><td>G</td><td>N 23°48'00.0", E 122°02'00.0"</td></tr> </table> <p>中心點： N 23°50'00.0"、E 122°50'00.0" 危險區域：中心點半徑 20 浬所涵蓋之範圍 Central point : N 23°50'00.0", E 122°50'00.0" Dangerous area : Central point with a radius of 20 nautical miles.</p>	A	N 24°16'00.0", E 122°11'00.0"	B	N 24°16'00.0", E 122°39'00.0"	C	N 24°07'00.0", E 122°47'00.0"	D	N 24°05'00.0", E 122°54'00.0"	E	N 23°46'00.0", E 122°54'00.0"	F	N 23°47'00.0", E 122°02'00.0"	G	N 23°48'00.0", E 122°02'00.0"
A	N 24°16'00.0", E 122°11'00.0"															
B	N 24°16'00.0", E 122°39'00.0"															
C	N 24°07'00.0", E 122°47'00.0"															
D	N 24°05'00.0", E 122°54'00.0"															
E	N 23°46'00.0", E 122°54'00.0"															
F	N 23°47'00.0", E 122°02'00.0"															
G	N 23°48'00.0", E 122°02'00.0"															
(D) 20201027	0930-1030	<p>◎海軍空層空域操演(Navy Airspace Exercise)</p>  <table border="1" data-bbox="871 1272 1334 1379"> <tr><td>A</td><td>N 23°45'00.0", E 122°01'00.0"</td></tr> <tr><td>B</td><td>N 23°44'00.0", E 122°55'00.0"</td></tr> <tr><td>C</td><td>N 23°17'00.0", E 122°55'00.0"</td></tr> <tr><td>D</td><td>N 23°17'00.0", E 121°54'00.0"</td></tr> </table> <p>中心點： N 23°30'00.0"、E 122°30'00.0" 危險區域：中心點半徑 20 浬所涵蓋之範圍 Central point : N 23°30'00.0", E 122°30'00.0" Dangerous area : Central point with a radius of 20 nautical miles.</p>	A	N 23°45'00.0", E 122°01'00.0"	B	N 23°44'00.0", E 122°55'00.0"	C	N 23°17'00.0", E 122°55'00.0"	D	N 23°17'00.0", E 121°54'00.0"						
A	N 23°45'00.0", E 122°01'00.0"															
B	N 23°44'00.0", E 122°55'00.0"															
C	N 23°17'00.0", E 122°55'00.0"															
D	N 23°17'00.0", E 121°54'00.0"															
(E) 20201027	0930-1030	<p>◎海軍空層空域操演(Navy Airspace Exercise)</p>  <table border="1" data-bbox="871 1865 1334 1973"> <tr><td>A</td><td>N 23°15'00.0", E 121°54'00.0"</td></tr> <tr><td>B</td><td>N 23°15'00.0", E 122°55'00.0"</td></tr> <tr><td>C</td><td>N 23°13'00.0", E 122°55'00.0"</td></tr> <tr><td>D</td><td>N 22°53'00.0", E 122°23'00.0"</td></tr> </table> <p>中心點： N 23°04'00.0"、E 122°23'00.0" 危險區域：中心點半徑 20 浬所涵蓋之範圍 Central point : N 23°04'00.0", E 122°23'00.0" Dangerous area : Central point with a radius of 20 nautical miles.</p>	A	N 23°15'00.0", E 121°54'00.0"	B	N 23°15'00.0", E 122°55'00.0"	C	N 23°13'00.0", E 122°55'00.0"	D	N 22°53'00.0", E 122°23'00.0"						
A	N 23°15'00.0", E 121°54'00.0"															
B	N 23°15'00.0", E 122°55'00.0"															
C	N 23°13'00.0", E 122°55'00.0"															
D	N 22°53'00.0", E 122°23'00.0"															

	日期 Date	起訖時間 Time	點位 Position (WGS84)										
(F)	20201027	0800-1130	<p>◎海軍空層空域操演(Navy Airspace Exercise)</p>  <table border="1" data-bbox="871 595 1334 685"> <tr> <td>A</td> <td>N 23°15'00.0", E 121°54'00.0"</td> </tr> <tr> <td>B</td> <td>N 22°51'00.0", E 122°20'00.0"</td> </tr> <tr> <td>C</td> <td>N 22°41'00.0", E 121°41'00.0"</td> </tr> </table> <p>中心點： N 22°45'00.0"、E 121°53'00.0" 危險區域：中心點半徑 20 浬所涵蓋之範圍 Central point : N 22°45'00.0", E 121°53'00.0" Dangerous area : Central point with a radius of 20 nautical miles.</p>	A	N 23°15'00.0", E 121°54'00.0"	B	N 22°51'00.0", E 122°20'00.0"	C	N 22°41'00.0", E 121°41'00.0"				
A	N 23°15'00.0", E 121°54'00.0"												
B	N 22°51'00.0", E 122°20'00.0"												
C	N 22°41'00.0", E 121°41'00.0"												
(G)	20201109	0800-2100	<p>◎海軍實彈射擊操演(Navy Firing Exercise)</p>  <table border="1" data-bbox="871 1167 1334 1312"> <tr> <td>A</td> <td>N 25°10'21.0", E 119°27'33.0"</td> </tr> <tr> <td>B</td> <td>N 25°02'58.0", E 119°39'12.0"</td> </tr> <tr> <td>C</td> <td>N 24°52'39.0", E 119°37'22.0"</td> </tr> <tr> <td>D</td> <td>N 24°53'00.0", E 119°17'44.0"</td> </tr> <tr> <td>E</td> <td>N 25°04'07.0", E 119°16'49.0"</td> </tr> </table> <p>中心點： N 25°03'35.0"、E 119°26'57.0" 危險區域：中心點半徑 3 浬所涵蓋之範圍 Central point : N 25°03'35.0", E 119°26'57.0" Dangerous area : Central point with a radius of 3 nautical miles.</p>	A	N 25°10'21.0", E 119°27'33.0"	B	N 25°02'58.0", E 119°39'12.0"	C	N 24°52'39.0", E 119°37'22.0"	D	N 24°53'00.0", E 119°17'44.0"	E	N 25°04'07.0", E 119°16'49.0"
A	N 25°10'21.0", E 119°27'33.0"												
B	N 25°02'58.0", E 119°39'12.0"												
C	N 24°52'39.0", E 119°37'22.0"												
D	N 24°53'00.0", E 119°17'44.0"												
E	N 25°04'07.0", E 119°16'49.0"												
	20201110 – 20201113 20201117 – 20201120	0800-1700											
(H)	20201005 – 20201008 20201012 – 20201016 20201019 – 20201023 20201026 – 20201030	0700-1000 1400-1700 0700-2200	<p>◎空軍實彈射擊操演(Air Force Exercise)</p>  <p>中心點： N 23°18'18.0"、E 119°20'33.0" 危險區域：中心點半徑 6.5 浬所涵蓋之範圍 《除去 0° 至 180° 所涵蓋及半徑大於 2.6 浬之範圍》 Central point : N 23°18'18.0", E 119°20'33.0" Dangerous area : Central point with a radius of 6.5 nautical miles. 《The area from 0° to 180° clockwise and the radius of more than 2.6 nautical miles is excluded》.</p>										
	※更正 第62號 航船布告附件第(G)項操演時間												
	20201102 – 20201106 20201109 – 20201113 20201116 – 20201120 20201123 – 20201127 20201130	0700-1000 1400-1700 0700-2200											
	※更正 第78號 航船布告附件第(J)項操演時間												

日期 Date	起訖時間 Time	點位 Position (WGS84)								
20201005 – 20201008 20201012 – 20201016 20201019 – 20201023 20201026 – 20201030	0700-1000 1400-1700 0700-1800	<p>◎空軍實彈射擊操演(Air Force Exercise)</p>  <table border="1"> <tr> <td>A</td> <td>N 25°48'00.0", E 120°48'00.0"</td> </tr> <tr> <td>B</td> <td>N 25°48'00.0", E 121°20'00.0"</td> </tr> <tr> <td>C</td> <td>N 24°52'00.0", E 120°23'00.0"</td> </tr> <tr> <td>D</td> <td>N 24°52'00.0", E 119°55'00.0"</td> </tr> </table> <p>中心點： N 25°20'00.0"、E 120°37'00.0" 危險區域：中心點半徑 31 哩所涵蓋之範圍 Central point : N 25°20'00.0", E 120°37'00.0" Dangerous area : Central point with a radius of 31 nautical miles.</p>	A	N 25°48'00.0", E 120°48'00.0"	B	N 25°48'00.0", E 121°20'00.0"	C	N 24°52'00.0", E 120°23'00.0"	D	N 24°52'00.0", E 119°55'00.0"
A	N 25°48'00.0", E 120°48'00.0"									
B	N 25°48'00.0", E 121°20'00.0"									
C	N 24°52'00.0", E 120°23'00.0"									
D	N 24°52'00.0", E 119°55'00.0"									
※更正 第62號 航船布告附件第(H)項操演時間										
20201102 – 20201106 20201109 – 20201113 20201116 – 20201120 20201123 – 20201127 20201130	0700-1000 1400-1700 0700-1800									
(I)										
※更正 第78號 航船布告附件第(K)項操演時間										
20201005 – 20201008 20201012 – 20201016 20201019 – 20201023 20201026 – 20201030	0700-1000 1400-1700 0700-1630	<p>◎空軍實彈射擊操演(Air Force Exercise)</p>  <table border="1"> <tr> <td>A</td> <td>N 24°48'00.0", E 119°50'00.0"</td> </tr> <tr> <td>B</td> <td>N 24°48'00.0", E 120°20'00.0"</td> </tr> <tr> <td>C</td> <td>N 23°55'00.0", E 119°27'00.0"</td> </tr> <tr> <td>D</td> <td>N 24°10'00.0", E 119°08'00.0"</td> </tr> </table> <p>中心點： N 24°24'00.0"、E 119°46'00.0" 危險區域：中心點半徑 5 哩所涵蓋之範圍 Central point : N 24°24'00.0", E 119°46'00.0" Dangerous area : Central point with a radius of 5 nautical miles.</p>	A	N 24°48'00.0", E 119°50'00.0"	B	N 24°48'00.0", E 120°20'00.0"	C	N 23°55'00.0", E 119°27'00.0"	D	N 24°10'00.0", E 119°08'00.0"
A	N 24°48'00.0", E 119°50'00.0"									
B	N 24°48'00.0", E 120°20'00.0"									
C	N 23°55'00.0", E 119°27'00.0"									
D	N 24°10'00.0", E 119°08'00.0"									
(J)										
※更正 第78號 航船布告附件第(L)項操演時間										
20201005 – 20201008 20201012 – 20201016 20201019 – 20201023 20201026 – 20201030	0700-1000 1400-1700 0700-1700	<p>◎空軍實彈射擊操演(Air Force Exercise)</p>  <table border="1"> <tr> <td>A</td> <td>N 22°34'00.0", E 118°55'00.0"</td> </tr> <tr> <td>B</td> <td>N 22°59'00.0", E 119°39'00.0"</td> </tr> <tr> <td>C</td> <td>N 22°16'00.0", E 119°37'00.0"</td> </tr> <tr> <td>D</td> <td>N 22°21'00.0", E 118°55'00.0"</td> </tr> </table> <p>中心點： N 22°32'00.0"、E 119°18'00.0" 危險區域：中心點半徑 10 哩所涵蓋之範圍 Central point : N 22°32'00.0", E 119°18'00.0" Dangerous area : Central point with a radius of 10 nautical miles.</p>	A	N 22°34'00.0", E 118°55'00.0"	B	N 22°59'00.0", E 119°39'00.0"	C	N 22°16'00.0", E 119°37'00.0"	D	N 22°21'00.0", E 118°55'00.0"
A	N 22°34'00.0", E 118°55'00.0"									
B	N 22°59'00.0", E 119°39'00.0"									
C	N 22°16'00.0", E 119°37'00.0"									
D	N 22°21'00.0", E 118°55'00.0"									
(K)										
※更正 第78號 航船布告附件第(M)項操演時間										

日期 Date	起訖時間 Time	點位 Position (WGS84)								
(L)	20201005 – 20201008 20201012 – 20201016 20201019 – 20201023 20201026 – 20201030	0700-1000 1400-1700 0700-1700								
	※更正 第62號 航船布告附件第(K)項操演時間									
	20201102 – 20201106 20201109 – 20201113 20201116 – 20201120 20201123 – 20201127 20201130	0700-1000 1400-1700 0700-1700								
	※更正 第78號 航船布告附件第(N)項操演時間									
◎空軍實彈射擊操演(Air Force Exercise)										
 <table border="1" data-bbox="858 595 1321 712"> <tr> <td>A</td> <td>N 23°43'00.0", E 122°05'00.0"</td> </tr> <tr> <td>B</td> <td>N 23°43'00.0", E 122°38'00.0"</td> </tr> <tr> <td>C</td> <td>N 23°20'00.0", E 122°38'00.0"</td> </tr> <tr> <td>D</td> <td>N 23°00'00.0", E 122°05'00.0"</td> </tr> </table> <p>中心點： N 23°26'30.0"、E 122°21'30.0" 危險區域：中心點半徑 31 浬所涵蓋之範圍 Central point : N 23°26'30.0", E 122°21'30.0" Dangerous area : Central point with a radius of 31 nautical miles.</p>			A	N 23°43'00.0", E 122°05'00.0"	B	N 23°43'00.0", E 122°38'00.0"	C	N 23°20'00.0", E 122°38'00.0"	D	N 23°00'00.0", E 122°05'00.0"
A	N 23°43'00.0", E 122°05'00.0"									
B	N 23°43'00.0", E 122°38'00.0"									
C	N 23°20'00.0", E 122°38'00.0"									
D	N 23°00'00.0", E 122°05'00.0"									
(M)	20201005 – 20201008 20201012 – 20201016 20201019 – 20201023 20201026 – 20201030	0700-1000 1400-1700 0700-1800								
	※更正 第62號 航船布告附件第(L)項操演時間									
	20201102 – 20201106 20201109 – 20201113 20201116 – 20201120 20201123 – 20201127 20201130	0700-1000 1400-1700 0700-1800								
	※更正 第78號 航船布告附件第(O)項操演時間									
◎空軍實彈射擊操演(Air Force Exercise)										
 <p>中心點： N 23°29'54.0"、E 120°07'59.0" 危險區域：中心點半徑 5 浬所涵蓋之範圍 《去除 120°10'59.0"E 以東部分》 Central point : N 23°29'54.0", E 120°07'59.0" Dangerous area : Central point with a radius of 5 nautical miles. 《The east part of 120°10'59.0"E is excluded》</p>										
(N)	20201005 – 20201008 20201012 – 20201016 20201019 – 20201023 20201026 – 20201030	0700-1000 1400-1700 0700-1300 1400-1700								
	※更正 第62號 航船布告附件第(M)項操演時間									
	20201102 – 20201106 20201109 – 20201113 20201116 – 20201120 20201123 – 20201127 20201130	0700-1000 1400-1700 0700-1300 1400-1700								
	※更正 第78號 航船布告附件第(P)項操演時間									
◎空軍實彈射擊操演(Air Force Exercise)										
 <table border="1" data-bbox="858 1736 1321 1852"> <tr> <td>A</td> <td>N 22°14'53.0", E 121°40'29.0"</td> </tr> <tr> <td>B</td> <td>N 22°26'53.0", E 122°00'29.0"</td> </tr> <tr> <td>C</td> <td>N 21°32'53.0", E 122°00'29.0"</td> </tr> <tr> <td>D</td> <td>N 21°41'53.0", E 121°40'29.0"</td> </tr> </table> <p>中心點： N 21°59'30.0"、E 121°51'00.0" 危險區域：中心點半徑 5 浬所涵蓋之範圍 Central point : N 21°59'30.0", E 121°51'00.0" Dangerous area : Central point with a radius of 5 nautical miles.</p>			A	N 22°14'53.0", E 121°40'29.0"	B	N 22°26'53.0", E 122°00'29.0"	C	N 21°32'53.0", E 122°00'29.0"	D	N 21°41'53.0", E 121°40'29.0"
A	N 22°14'53.0", E 121°40'29.0"									
B	N 22°26'53.0", E 122°00'29.0"									
C	N 21°32'53.0", E 122°00'29.0"									
D	N 21°41'53.0", E 121°40'29.0"									

※ 演習時間為本地時間
Exercise time is local time