



## 海軍大氣海洋局航船布告

中華民國109年10月26日

### **83 (暫)** 臺灣東部海域 — 操演

依據 國家中山科學研究院109年10月13日國科系發字第1090033080、1090033081號；109年10月19日第1090033754號函。

說明 1. 109年10-11月執行實彈射擊(含UAS偵照)。  
2. 航行船隻於演習時間內，禁止進入該操演水域。

位置 詳如附件。

海圖 0344 - 04501 - 04515 - 04516 - 04517 - 04522 - 04523 - 04524 - 0340 - 0343 - 0350 - 0313 - 0471B

海軍大氣海洋局局長  
海軍上校 孫永大

### NOTICE to MARINERS

Published by Naval Meteorological & Oceanographic Office, R.O.C.

Oct-26-2020

### **83 (T)** Taiwan East Waters – Firing Exercise

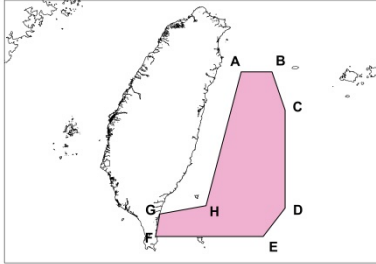
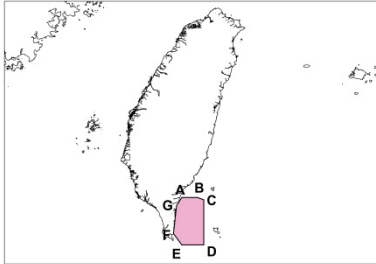
Source National Chung Shan Institute of Science & Technology, letter No. 1090033080 & 1090033081 dated October 13, 2020 ; No. 1090033754 dated October 19, 2020.

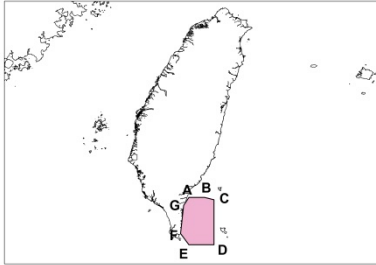
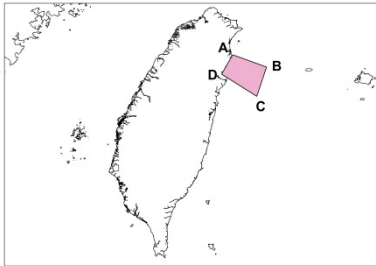
Details 1. The live ammunition fire exercise (including UAS detections) will take place from October to November 2020.  
2. During the exercise period, all vessels are prohibited from sailing the exercise waters.

Position See attachment.

Chart affected 0344 - 04501 - 04515 - 04516 - 04517 - 04522 - 04523 - 04524 - 0340 - 0343 - 0350 - 0313 - 0471B

*CAPT. Yung-Da Sun*  
*Commanding Officer, NMOO*

	日期 Date	起訖時間 Time	點位 Position (WGS84)																
(A)	20201028 20201030	0900-1030	<p>◎中科院實彈射擊操演(NCSIST Firing Exercise)</p>  <table border="1" data-bbox="868 645 1334 904"> <tr><td>A</td><td>N 24°24'00.0", E 122°20'00.0"</td></tr> <tr><td>B</td><td>N 24°24'00.0", E 122°38'00.0"</td></tr> <tr><td>C</td><td>N 23°52'00.0", E 122°50'00.0"</td></tr> <tr><td>D</td><td>N 22°30'00.0", E 122°50'00.0"</td></tr> <tr><td>E</td><td>N 22°06'00.0", E 122°30'00.0"</td></tr> <tr><td>F</td><td>N 22°06'00.0", E 120°52'00.0"</td></tr> <tr><td>G</td><td>N 22°25'00.0", E 120°56'00.0"</td></tr> <tr><td>H</td><td>N 22°32'00.0", E 121°38'00.0"</td></tr> </table> <p>中心點：N 22°45'00.0", E 122°05'00.0" 危險區域：中心點半徑 90 浬所涵蓋之範圍 Central point : N 22°45'00.0", E 122°05'00.0" Dangerous area : Central point with a radius of 90 nautical miles.</p>	A	N 24°24'00.0", E 122°20'00.0"	B	N 24°24'00.0", E 122°38'00.0"	C	N 23°52'00.0", E 122°50'00.0"	D	N 22°30'00.0", E 122°50'00.0"	E	N 22°06'00.0", E 122°30'00.0"	F	N 22°06'00.0", E 120°52'00.0"	G	N 22°25'00.0", E 120°56'00.0"	H	N 22°32'00.0", E 121°38'00.0"
A	N 24°24'00.0", E 122°20'00.0"																		
B	N 24°24'00.0", E 122°38'00.0"																		
C	N 23°52'00.0", E 122°50'00.0"																		
D	N 22°30'00.0", E 122°50'00.0"																		
E	N 22°06'00.0", E 122°30'00.0"																		
F	N 22°06'00.0", E 120°52'00.0"																		
G	N 22°25'00.0", E 120°56'00.0"																		
H	N 22°32'00.0", E 121°38'00.0"																		
(B)	20201028 20201030 20201106	0900-1200 1330-1700	<p>◎中科院實彈射擊及 UAS 偵照(NCSIST Firing Exercise &amp; UAS Detections)</p>  <table border="1" data-bbox="868 1442 1334 1671"> <tr><td>A</td><td>N 22°32'00.0", E 121°00'00.0"</td></tr> <tr><td>B</td><td>N 22°32'00.0", E 121°15'00.0"</td></tr> <tr><td>C</td><td>N 22°30'00.0", E 121°21'00.0"</td></tr> <tr><td>D</td><td>N 21°50'00.0", E 121°21'00.0"</td></tr> <tr><td>E</td><td>N 21°50'00.0", E 121°00'00.0"</td></tr> <tr><td>F</td><td>N 22°00'00.0", E 120°52'00.0"</td></tr> <tr><td>G</td><td>N 22°25'00.0", E 120°55'00.0"</td></tr> </table> <p>中心點：N 22°12'00.0", E 121°08'00.0" 危險區域：中心點半徑 10 浬所涵蓋之範圍 Central point : N 22°12'00.0", E 121°08'00.0" Dangerous area : Central point with a radius of 10 nautical miles.</p>	A	N 22°32'00.0", E 121°00'00.0"	B	N 22°32'00.0", E 121°15'00.0"	C	N 22°30'00.0", E 121°21'00.0"	D	N 21°50'00.0", E 121°21'00.0"	E	N 21°50'00.0", E 121°00'00.0"	F	N 22°00'00.0", E 120°52'00.0"	G	N 22°25'00.0", E 120°55'00.0"		
A	N 22°32'00.0", E 121°00'00.0"																		
B	N 22°32'00.0", E 121°15'00.0"																		
C	N 22°30'00.0", E 121°21'00.0"																		
D	N 21°50'00.0", E 121°21'00.0"																		
E	N 21°50'00.0", E 121°00'00.0"																		
F	N 22°00'00.0", E 120°52'00.0"																		
G	N 22°25'00.0", E 120°55'00.0"																		

	日期 Date	起訖時間 Time	點位 Position (WGS84)														
(C)	20201103 20201104	0900-1200 1300-1700	<p>◎中科院實彈射擊操演(NCSIST Firing Exercise)</p>  <table border="1" data-bbox="869 645 1334 875"> <tr><td>A</td><td>N 22°32'00.0", E 121°00'00.0"</td></tr> <tr><td>B</td><td>N 22°32'00.0", E 121°15'00.0"</td></tr> <tr><td>C</td><td>N 22°30'00.0", E 121°24'00.0"</td></tr> <tr><td>D</td><td>N 21°50'00.0", E 121°24'00.0"</td></tr> <tr><td>E</td><td>N 21°50'00.0", E 121°00'00.0"</td></tr> <tr><td>F</td><td>N 22°00'00.0", E 120°52'00.0"</td></tr> <tr><td>G</td><td>N 22°25'00.0", E 120°55'00.0"</td></tr> </table> <p>中心點：N 22°12'00.0", E 121°08'00.0" 危險區域：中心點半徑 12 浬所涵蓋之範圍 Central point : N 22°12'00.0", E 121°08'00.0" Dangerous area : Central point with a radius of 12 nautical miles.</p>	A	N 22°32'00.0", E 121°00'00.0"	B	N 22°32'00.0", E 121°15'00.0"	C	N 22°30'00.0", E 121°24'00.0"	D	N 21°50'00.0", E 121°24'00.0"	E	N 21°50'00.0", E 121°00'00.0"	F	N 22°00'00.0", E 120°52'00.0"	G	N 22°25'00.0", E 120°55'00.0"
	A	N 22°32'00.0", E 121°00'00.0"															
B	N 22°32'00.0", E 121°15'00.0"																
C	N 22°30'00.0", E 121°24'00.0"																
D	N 21°50'00.0", E 121°24'00.0"																
E	N 21°50'00.0", E 121°00'00.0"																
F	N 22°00'00.0", E 120°52'00.0"																
G	N 22°25'00.0", E 120°55'00.0"																
20201105 20201106	1030-1200 1300-1700																
(D)	20201105 20201106	0900-1030	<p>◎中科院實彈射擊操演(NCSIST Firing Exercise)</p>  <table border="1" data-bbox="869 1384 1334 1518"> <tr><td>A</td><td>N 24°39'36.0", E 121°51'36.0"</td></tr> <tr><td>B</td><td>N 24°29'30.0", E 122°21'38.0"</td></tr> <tr><td>C</td><td>N 24°06'05.0", E 122°13'02.0"</td></tr> <tr><td>D</td><td>N 24°24'00.0", E 121°42'00.0"</td></tr> </table> <p>中心點：N 24°22'35.0", E 121°32'08.0" 危險區域：中心點半徑 10 浬所涵蓋之範圍 Central point : N 24°22'35.0", E 121°32'08.0" Dangerous area : Central point with a radius of 10 nautical miles.</p>	A	N 24°39'36.0", E 121°51'36.0"	B	N 24°29'30.0", E 122°21'38.0"	C	N 24°06'05.0", E 122°13'02.0"	D	N 24°24'00.0", E 121°42'00.0"						
A	N 24°39'36.0", E 121°51'36.0"																
B	N 24°29'30.0", E 122°21'38.0"																
C	N 24°06'05.0", E 122°13'02.0"																
D	N 24°24'00.0", E 121°42'00.0"																

※ 演習時間為本地時間  
Exercise time is local time