



海軍大氣海洋局航船布告

中華民國109年11月3日

92 (暫) 臺灣海域 — 操演

依據 海軍司令部109年10月29日國海戰訓字第1090053644號函。

說明 1. 109年11-12月執行空層空域操演。
2. 航行船隻於演習時間內，禁止進入該操演水域。

位置 詳如附件。

海圖 04503 - 0331 - 0338 - 0336- 0340 - 0313 - 0471B

海軍大氣海洋局局長
海軍上校 孫永大

NOTICE to MARINERS

Published by Naval Meteorological & Oceanographic Office, R.O.C.

Nov-3-2020

92 (T) Taiwan Waters – Exercise

Source Navy Command Headquarter, letter No. 1090053644 dated October 29, 2020.

Details 1. Military exercise will take place from November to December 2020.
2. During the exercise period, all vessels are prohibited from sailing the exercise waters.

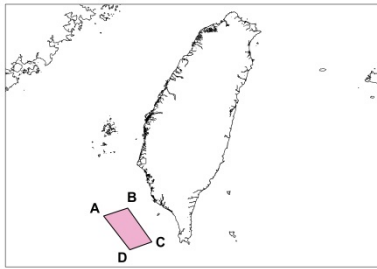
Position See attachment.

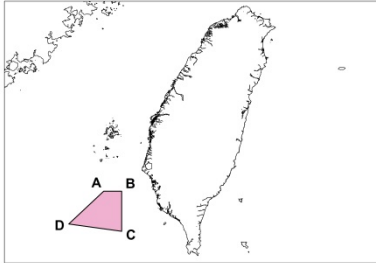
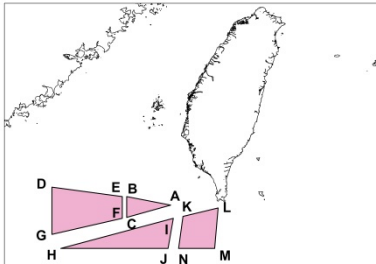
Chart affected 04503 - 0331 - 0338 - 0336- 0340 - 0313 - 0471B

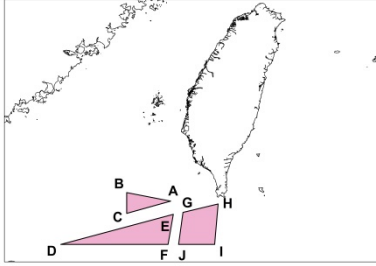
CAPT. Yung-Da Sun
Commanding Officer, NMOO

附件
Attachment

NM 92

日期 Date	起訖時間 Time	點位 Position (WGS84)								
(A)	20201104	◎海軍空層空域操演(Navy Airspace Exercise)  <table border="1"> <tr> <td>A</td> <td>N 22°19'00.0", E 119°30'00.0"</td> </tr> <tr> <td>B</td> <td>N 22°26'00.0", E 119°53'00.0"</td> </tr> <tr> <td>C</td> <td>N 21°56'00.0", E 120°16'00.0"</td> </tr> <tr> <td>D</td> <td>N 21°49'00.0", E 119°55'00.0"</td> </tr> </table> 中心點： N 22°08'30.0"、E 119°54'30.0" 危險區域：中心點半徑 20 浬所涵蓋之範圍 Central point : N 22°08'30.0", E 119°54'30.0" Dangerous area : Central point with a radius of 20 nautical miles.	A	N 22°19'00.0", E 119°30'00.0"	B	N 22°26'00.0", E 119°53'00.0"	C	N 21°56'00.0", E 120°16'00.0"	D	N 21°49'00.0", E 119°55'00.0"
	A		N 22°19'00.0", E 119°30'00.0"							
B	N 22°26'00.0", E 119°53'00.0"									
C	N 21°56'00.0", E 120°16'00.0"									
D	N 21°49'00.0", E 119°55'00.0"									
20201111	0700-1500									

	日期 Date	起訖時間 Time	點位 Position (WGS84)																																														
(B)	20201104	2100-2300	<p>◎海軍空層空域操演(Navy Airspace Exercise)</p>  <table border="1" data-bbox="873 642 1334 757"> <tr> <td>A</td> <td>N 22°47'00.0"</td> <td>E 119°28'00.0"</td> </tr> <tr> <td>B</td> <td>N 22°47'00.0"</td> <td>E 119°44'00.0"</td> </tr> <tr> <td>C</td> <td>N 22°14'00.0"</td> <td>E 119°44'00.0"</td> </tr> <tr> <td>D</td> <td>N 22°20'00.0"</td> <td>E 118°57'00.0"</td> </tr> </table> <p>中心點： N 22°30'00.0"、E 119°36'00.0" 危險區域：中心點半徑 20 哩所涵蓋之範圍 Central point : N 22°30'00.0", E 119°36'00.0" Dangerous area : Central point with a radius of 20 nautical miles.</p>	A	N 22°47'00.0"	E 119°28'00.0"	B	N 22°47'00.0"	E 119°44'00.0"	C	N 22°14'00.0"	E 119°44'00.0"	D	N 22°20'00.0"	E 118°57'00.0"																																		
A	N 22°47'00.0"	E 119°28'00.0"																																															
B	N 22°47'00.0"	E 119°44'00.0"																																															
C	N 22°14'00.0"	E 119°44'00.0"																																															
D	N 22°20'00.0"	E 118°57'00.0"																																															
(C)	20201111	0800-1000	<p>◎海軍空層空域操演(Navy Airspace Exercise)</p>  <table border="1" data-bbox="834 1256 1367 1704"> <tr> <td rowspan="3">KG</td> <td>A</td> <td>N 21°51'00.0"</td> <td>E 119°50'00.0"</td> </tr> <tr> <td>B</td> <td>N 22°00'00.0"</td> <td>E 119°00'00.0"</td> </tr> <tr> <td>C</td> <td>N 21°38'00.0"</td> <td>E 119°00'00.0"</td> </tr> <tr> <td rowspan="4">KH</td> <td>D</td> <td>N 22°10'00.0"</td> <td>E 117°35'00.0"</td> </tr> <tr> <td>E</td> <td>N 22°00'00.0"</td> <td>E 118°55'00.0"</td> </tr> <tr> <td>F</td> <td>N 21°37'00.0"</td> <td>E 118°55'00.0"</td> </tr> <tr> <td>G</td> <td>N 21°20'00.0"</td> <td>E 117°35'00.0"</td> </tr> <tr> <td rowspan="3">KJ</td> <td>H</td> <td>N 21°05'00.0"</td> <td>E 117°45'00.0"</td> </tr> <tr> <td>I</td> <td>N 21°37'00.0"</td> <td>E 119°53'00.0"</td> </tr> <tr> <td>J</td> <td>N 21°05'00.0"</td> <td>E 119°47'00.0"</td> </tr> <tr> <td rowspan="4">KL</td> <td>K</td> <td>N 21°39'00.0"</td> <td>E 120°04'00.0"</td> </tr> <tr> <td>L</td> <td>N 21°48'00.0"</td> <td>E 120°44'00.0"</td> </tr> <tr> <td>M</td> <td>N 21°05'00.0"</td> <td>E 120°40'00.0"</td> </tr> <tr> <td>N</td> <td>N 21°05'00.0"</td> <td>E 119°59'00.0"</td> </tr> </table> <p>中心點： [KG] N 21°45'00.0", E 119°18'00.0" [KH] N 21°47'00.0", E 118°15'00.0" [KJ] N 21°19'00.0", E 118°47'00.0" [KL] N 21°21'30.0", E 120°23'30.0" 危險區域：中心點半徑 20 哩所涵蓋之範圍 Central point : [KG] N 21°45'00.0", E 119°18'00.0" [KH] N 21°47'00.0", E 118°15'00.0" [KJ] N 21°19'00.0", E 118°47'00.0" [KL] N 21°21'30.0", E 120°23'30.0" Dangerous area : Central point with a radius of 20 nautical miles.</p>	KG	A	N 21°51'00.0"	E 119°50'00.0"	B	N 22°00'00.0"	E 119°00'00.0"	C	N 21°38'00.0"	E 119°00'00.0"	KH	D	N 22°10'00.0"	E 117°35'00.0"	E	N 22°00'00.0"	E 118°55'00.0"	F	N 21°37'00.0"	E 118°55'00.0"	G	N 21°20'00.0"	E 117°35'00.0"	KJ	H	N 21°05'00.0"	E 117°45'00.0"	I	N 21°37'00.0"	E 119°53'00.0"	J	N 21°05'00.0"	E 119°47'00.0"	KL	K	N 21°39'00.0"	E 120°04'00.0"	L	N 21°48'00.0"	E 120°44'00.0"	M	N 21°05'00.0"	E 120°40'00.0"	N	N 21°05'00.0"	E 119°59'00.0"
KG	A	N 21°51'00.0"	E 119°50'00.0"																																														
	B	N 22°00'00.0"	E 119°00'00.0"																																														
	C	N 21°38'00.0"	E 119°00'00.0"																																														
KH	D	N 22°10'00.0"	E 117°35'00.0"																																														
	E	N 22°00'00.0"	E 118°55'00.0"																																														
	F	N 21°37'00.0"	E 118°55'00.0"																																														
	G	N 21°20'00.0"	E 117°35'00.0"																																														
KJ	H	N 21°05'00.0"	E 117°45'00.0"																																														
	I	N 21°37'00.0"	E 119°53'00.0"																																														
	J	N 21°05'00.0"	E 119°47'00.0"																																														
KL	K	N 21°39'00.0"	E 120°04'00.0"																																														
	L	N 21°48'00.0"	E 120°44'00.0"																																														
	M	N 21°05'00.0"	E 120°40'00.0"																																														
	N	N 21°05'00.0"	E 119°59'00.0"																																														
20201123 20201202	1400-1530																																																

	日期 Date	起訖時間 Time	點位 Position (WGS84)																							
(D)	20201111	0700-1500	<p>◎海軍空層空域操演(Navy Airspace Exercise)</p>  <table border="1" data-bbox="836 645 1369 963"> <tbody> <tr> <td rowspan="3">KG</td> <td>A</td> <td>N 21°51'00.0", E 119°50'00.0"</td> </tr> <tr> <td>B</td> <td>N 22°00'00.0", E 119°00'00.0"</td> </tr> <tr> <td>C</td> <td>N 21°38'00.0", E 119°00'00.0"</td> </tr> <tr> <td rowspan="3">KJ</td> <td>D</td> <td>N 21°05'00.0", E 117°45'00.0"</td> </tr> <tr> <td>E</td> <td>N 21°37'00.0", E 119°53'00.0"</td> </tr> <tr> <td>F</td> <td>N 21°05'00.0", E 119°47'00.0"</td> </tr> <tr> <td rowspan="4">KL</td> <td>G</td> <td>N 21°39'00.0", E 120°04'00.0"</td> </tr> <tr> <td>H</td> <td>N 21°48'00.0", E 120°44'00.0"</td> </tr> <tr> <td>I</td> <td>N 21°05'00.0", E 120°40'00.0"</td> </tr> <tr> <td>J</td> <td>N 21°05'00.0", E 119°59'00.0"</td> </tr> </tbody> </table> <p>中心點： [KG] N 21°45'00.0", E 119°18'00.0" [KJ] N 21°19'00.0", E 118°47'00.0" [KL] N 21°21'30.0", E 120°23'30.0"</p> <p>危險區域：中心點半徑 20 浬所涵蓋之範圍</p> <p>Central point： [KG] N 21°45'00.0", E 119°18'00.0" [KJ] N 21°19'00.0", E 118°47'00.0" [KL] N 21°21'30.0", E 120°23'30.0"</p> <p>Dangerous area：Central point with a radius of 20 nautical miles.</p>	KG	A	N 21°51'00.0", E 119°50'00.0"	B	N 22°00'00.0", E 119°00'00.0"	C	N 21°38'00.0", E 119°00'00.0"	KJ	D	N 21°05'00.0", E 117°45'00.0"	E	N 21°37'00.0", E 119°53'00.0"	F	N 21°05'00.0", E 119°47'00.0"	KL	G	N 21°39'00.0", E 120°04'00.0"	H	N 21°48'00.0", E 120°44'00.0"	I	N 21°05'00.0", E 120°40'00.0"	J	N 21°05'00.0", E 119°59'00.0"
KG	A	N 21°51'00.0", E 119°50'00.0"																								
	B	N 22°00'00.0", E 119°00'00.0"																								
	C	N 21°38'00.0", E 119°00'00.0"																								
KJ	D	N 21°05'00.0", E 117°45'00.0"																								
	E	N 21°37'00.0", E 119°53'00.0"																								
	F	N 21°05'00.0", E 119°47'00.0"																								
KL	G	N 21°39'00.0", E 120°04'00.0"																								
	H	N 21°48'00.0", E 120°44'00.0"																								
	I	N 21°05'00.0", E 120°40'00.0"																								
	J	N 21°05'00.0", E 119°59'00.0"																								

※ 演習時間為本地時間
Exercise time is local time