



## 海軍大氣海洋局航船布告

中華民國110年7月20日

### 134 (暫) 臺灣海域 — 操演

依據 空軍司令部110年7月15日國空戰整字第1100057108號函。

說明 1. 110年8月執行實彈射擊操演。  
2. 航行船隻於演習時間內，禁止進入該操演水域。

位置 詳如附件。

海圖 04507 - 04524 - 04528 - 0331 - 0338 - 0336 - 0352 - 0356 - 0306 - 0319 - 0313 - 0471B

海軍大氣海洋局局長  
海軍上校 孫永大

## NOTICE to MARINERS

Published by Naval Meteorological & Oceanographic Office, R.O.C.

Jul-20-2021

### 134 (T) Taiwan Waters – Firing Exercise

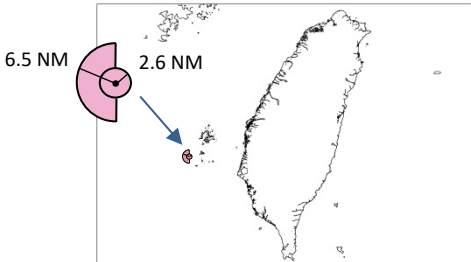
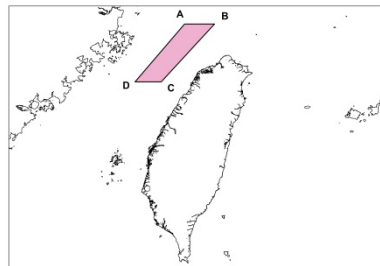
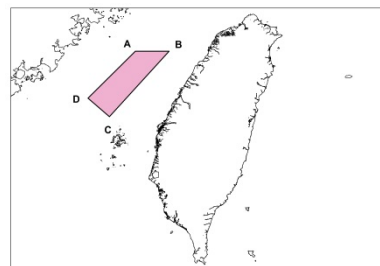
Source Air Force Command Headquarter, letter No. 1100057108 dated July 15, 2021.

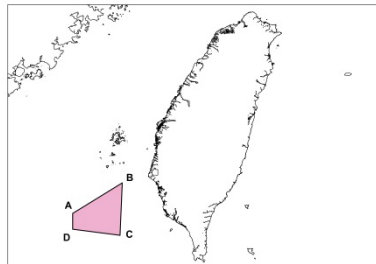
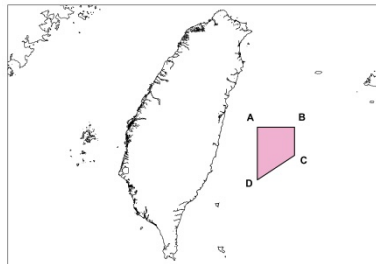
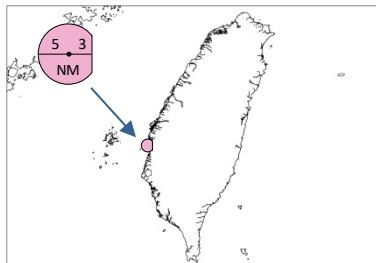
Details 1. The live ammunition fire exercise will take place in August 2021.  
2. During the exercise period, all vessels are prohibited from sailing the exercise waters.

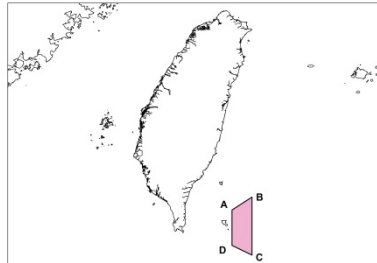
Position See attachment.

Chart affected 04507 - 04524 - 04528 - 0331 - 0338 - 0336 - 0352 - 0356 - 0306 - 0319 - 0313 - 0471B

*CAPT. Yung-Da Sun*  
*Commanding Officer, NMOO*

日期 Date		起訖時間 Time	點 位 Position (WGS84)								
(A)	20210802 – 20210806 20210809 – 20210813 20210816 – 20210820 20210823 – 20210827 20210830 – 20210831	0700-2200	<p>◎空軍實彈射擊操演(Air Force Fire Exercise)</p>  <p>中心點： N 23°18'18.0"、E 119°20'33.0" 危險區域：中心點半徑 6.5 哩所涵蓋之範圍 《除去 0°至 180°所涵蓋及半徑大於 2.6 哩之範圍》 Central point： N 23°18'18.0", E 119°20'33.0" Dangerous area：Central point with a radius of 6.5 nautical miles. 《The area from 0° to 180° clockwise and the radius of more than 2.6 nautical miles is excluded》.</p>								
(B)	20210802 – 20210806 20210809 – 20210813 20210816 – 20210820 20210823 – 20210827 20210830 – 20210831	0700-1800	<p>◎空軍實彈射擊操演(Air Force Fire Exercise)</p>  <table border="1" data-bbox="873 1229 1335 1346"><tr><td>A</td><td>N 25°48'00.0", E 120°48'00.0"</td></tr><tr><td>B</td><td>N 25°48'00.0", E 121°20'00.0"</td></tr><tr><td>C</td><td>N 24°52'00.0", E 120°23'00.0"</td></tr><tr><td>D</td><td>N 24°52'00.0", E 119°55'00.0"</td></tr></table> <p>中心點： N 25°20'00.0"、E 120°37'00.0" 危險區域：中心點半徑 31 哩所涵蓋之範圍 Central point： N 25°20'00.0", E 120°37'00.0" Dangerous area：Central point with a radius of 31 nautical miles.</p>	A	N 25°48'00.0", E 120°48'00.0"	B	N 25°48'00.0", E 121°20'00.0"	C	N 24°52'00.0", E 120°23'00.0"	D	N 24°52'00.0", E 119°55'00.0"
A	N 25°48'00.0", E 120°48'00.0"										
B	N 25°48'00.0", E 121°20'00.0"										
C	N 24°52'00.0", E 120°23'00.0"										
D	N 24°52'00.0", E 119°55'00.0"										
(C)	20210802 – 20210806 20210809 – 20210813 20210816 – 20210820 20210823 – 20210827 20210830 – 20210831	0700-1630	<p>◎空軍實彈射擊操演(Air Force Fire Exercise)</p>  <table border="1" data-bbox="873 1841 1335 1957"><tr><td>A</td><td>N 24°48'00.0", E 119°50'00.0"</td></tr><tr><td>B</td><td>N 24°48'00.0", E 120°20'00.0"</td></tr><tr><td>C</td><td>N 23°55'00.0", E 119°27'00.0"</td></tr><tr><td>D</td><td>N 24°10'00.0", E 119°08'00.0"</td></tr></table> <p>中心點： N 24°24'00.0"、E 119°46'00.0" 危險區域：中心點半徑 5 哩所涵蓋之範圍 Central point： N 24°24'00.0", E 119°46'00.0" Dangerous area：Central point with a radius of 5 nautical miles.</p>	A	N 24°48'00.0", E 119°50'00.0"	B	N 24°48'00.0", E 120°20'00.0"	C	N 23°55'00.0", E 119°27'00.0"	D	N 24°10'00.0", E 119°08'00.0"
A	N 24°48'00.0", E 119°50'00.0"										
B	N 24°48'00.0", E 120°20'00.0"										
C	N 23°55'00.0", E 119°27'00.0"										
D	N 24°10'00.0", E 119°08'00.0"										

日期 Date		起訖時間 Time	點 位 Position (WGS84)								
(D)	20210802 – 20210806	0700-1700	◎空軍實彈射擊操演(Air Force Fire Exercise)								
	20210809 – 20210813										
	20210816 – 20210820		<table><tr><td>A</td><td>N 22°34'00.0", E 118°55'00.0"</td></tr><tr><td>B</td><td>N 22°59'00.0", E 119°39'00.0"</td></tr><tr><td>C</td><td>N 22°16'00.0", E 119°37'00.0"</td></tr><tr><td>D</td><td>N 22°21'00.0", E 118°55'00.0"</td></tr></table>	A	N 22°34'00.0", E 118°55'00.0"	B	N 22°59'00.0", E 119°39'00.0"	C	N 22°16'00.0", E 119°37'00.0"	D	N 22°21'00.0", E 118°55'00.0"
	A		N 22°34'00.0", E 118°55'00.0"								
	B		N 22°59'00.0", E 119°39'00.0"								
C	N 22°16'00.0", E 119°37'00.0"										
D	N 22°21'00.0", E 118°55'00.0"										
20210823 – 20210827	中心點： N 22°32'00.0"、E 119°18'00.0" 危險區域：中心點半徑 10 浬所涵蓋之範圍 Central point： N 22°32'00.0", E 119°18'00.0" Dangerous area：Central point with a radius of 10 nautical miles.										
20210830 – 20210831											
(E)	20210802 – 20210806	0700-1700	◎空軍實彈射擊操演(Air Force Fire Exercise)								
	20210809 – 20210813										
	20210816 – 20210820		<table><tr><td>A</td><td>N 23°43'00.0", E 122°05'00.0"</td></tr><tr><td>B</td><td>N 23°43'00.0", E 122°38'00.0"</td></tr><tr><td>C</td><td>N 23°20'00.0", E 122°38'00.0"</td></tr><tr><td>D</td><td>N 23°00'00.0", E 122°05'00.0"</td></tr></table>	A	N 23°43'00.0", E 122°05'00.0"	B	N 23°43'00.0", E 122°38'00.0"	C	N 23°20'00.0", E 122°38'00.0"	D	N 23°00'00.0", E 122°05'00.0"
	A		N 23°43'00.0", E 122°05'00.0"								
	B		N 23°43'00.0", E 122°38'00.0"								
C	N 23°20'00.0", E 122°38'00.0"										
D	N 23°00'00.0", E 122°05'00.0"										
20210823 – 20210827	中心點： N 23°26'30.0"、E 122°21'30.0" 危險區域：中心點半徑 31 浬所涵蓋之範圍 Central point： N 23°26'30.0", E 122°21'30.0" Dangerous area：Central point with a radius of 31 nautical miles.										
20210830 – 20210831											
(F)	20210802 – 20210806	0700-1800	◎空軍實彈射擊操演(Air Force Fire Exercise)								
	20210809 – 20210813										
	20210816 – 20210820		中心點： N 23°29'54.0"、E 120°07'59.0" 危險區域：中心點半徑 5 浬所涵蓋之範圍 《去除 120°10'59.0"E 以東部分》 Central point： N 23°29'54.0", E 120°07'59.0" Dangerous area：Central point with a radius of 5 nautical miles. 《The east part of 120°10'59.0"E is excluded》								
	20210823 – 20210827										
	20210830 – 20210831										

日 期 Date		起訖時間 Time	點 位 Position (WGS84)								
(G)	20210802 – 20210806	0700-1300 1400-1700	◎空軍實彈射擊操演(Air Force Fire Exercise)								
	20210809 – 20210813										
	20210816 – 20210820										
	20210823 – 20210827										
	20210830 – 20210831										
	20210830 – 20210831										
			<table><tr><td>A</td><td>N 22°14'53.0", E 121°40'29.0"</td></tr><tr><td>B</td><td>N 22°26'53.0", E 122°00'29.0"</td></tr><tr><td>C</td><td>N 21°32'53.0", E 122°00'29.0"</td></tr><tr><td>D</td><td>N 21°41'53.0", E 121°40'29.0"</td></tr></table> <p>中心點： N 21°59'30.0"、E 121°51'00.0" 危險區域：中心點半徑 5 哩所涵蓋之範圍 Central point： N 21°59'30.0", E 121°51'00.0" Dangerous area：Central point with a radius of 5 nautical miles.</p>	A	N 22°14'53.0", E 121°40'29.0"	B	N 22°26'53.0", E 122°00'29.0"	C	N 21°32'53.0", E 122°00'29.0"	D	N 21°41'53.0", E 121°40'29.0"
A	N 22°14'53.0", E 121°40'29.0"										
B	N 22°26'53.0", E 122°00'29.0"										
C	N 21°32'53.0", E 122°00'29.0"										
D	N 21°41'53.0", E 121°40'29.0"										

※ 演習時間為本地時間  
Exercise time is local time