



海軍大氣海洋局航船布告

中華民國110年8月11日

151 (暫) 臺灣海域 — 操演

依據 海軍司令部110年8月6日國海戰訓字第1100060789號函。
說明 1. 110年8月執行空層空域操演。
2. 航行船隻於演習時間內，禁止進入該操演水域。
位置 詳如附件。
海圖 04503 - 0338 - 0340 - 0343 - 0348 - 0350 - 0313 - 0471B

海軍大氣海洋局局長
海軍上校 孫永大

NOTICE to MARINERS

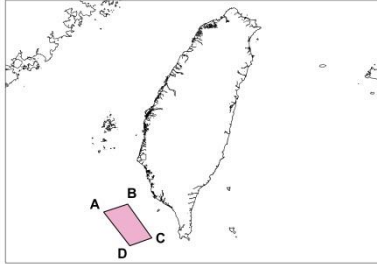
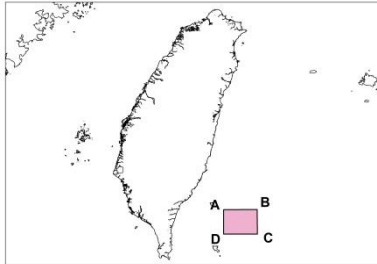
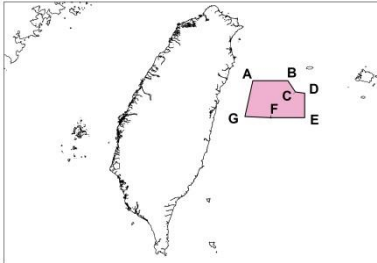
Published by Naval Meteorological & Oceanographic Office, R.O.C.

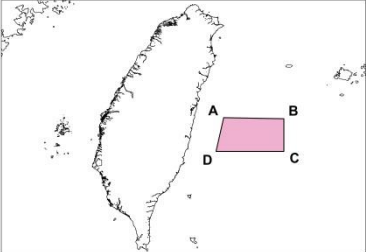
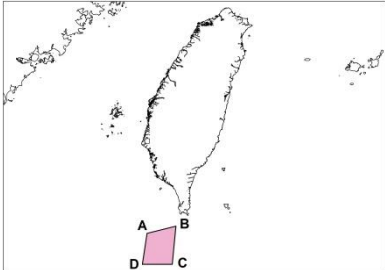
Aug-11-2021

151 (T) Taiwan Waters – Exercise

Source Navy Command Headquarter, letter No. 1100060789 dated August 6, 2021.
Details 1. Military exercise will take place in August 2021.
2. During the exercise period, all vessels are prohibited from sailing the exercise waters.
Position See attachment.
Chart affected 04503 - 0338 - 0340 - 0343 - 0348 - 0350 - 0313 - 0471B

CAPT. Yung-Da Sun
Commanding Officer, NMOO

	日期 Date	起訖時間 Time	點位 Position (WGS84)																					
(A)	20210812	0800-1600	<p>◎海軍空層空域操演(Navy Airspace Exercise)</p>  <table border="1" data-bbox="868 595 1334 707"> <tr><td>A</td><td>N 22°19'00.0"</td><td>E 119°27'00.0"</td></tr> <tr><td>B</td><td>N 22°26'00.0"</td><td>E 119°50'00.0"</td></tr> <tr><td>C</td><td>N 21°56'00.0"</td><td>E 120°13'00.0"</td></tr> <tr><td>D</td><td>N 21°49'00.0"</td><td>E 119°52'00.0"</td></tr> </table> <p>中心點： N 22°08'30.0"、E 119°51'30.0" 危險區域：中心點半徑 20 浬所涵蓋之範圍 Central point： N 22°08'30.0", E 119°51'30.0" Dangerous area： Central point with a radius of 20 nautical miles.</p>	A	N 22°19'00.0"	E 119°27'00.0"	B	N 22°26'00.0"	E 119°50'00.0"	C	N 21°56'00.0"	E 120°13'00.0"	D	N 21°49'00.0"	E 119°52'00.0"									
	A	N 22°19'00.0"	E 119°27'00.0"																					
B	N 22°26'00.0"	E 119°50'00.0"																						
C	N 21°56'00.0"	E 120°13'00.0"																						
D	N 21°49'00.0"	E 119°52'00.0"																						
20210816	1700-2100																							
(B)	20210818	0800-1800	<p>◎海軍空層空域操演(Navy Airspace Exercise)</p>  <table border="1" data-bbox="868 1189 1334 1301"> <tr><td>A</td><td>N 22°35'00.0"</td><td>E 121°40'00.0"</td></tr> <tr><td>B</td><td>N 22°35'00.0"</td><td>E 122°10'00.0"</td></tr> <tr><td>C</td><td>N 22°15'00.0"</td><td>E 122°10'00.0"</td></tr> <tr><td>D</td><td>N 22°15'00.0"</td><td>E 121°40'00.0"</td></tr> </table> <p>中心點： N 22°25'00.0"、E 121°55'00.0" 危險區域：中心點半徑 20 浬所涵蓋之範圍 Central point： N 22°25'00.0", E 121°55'00.0" Dangerous area： Central point with a radius of 20 nautical miles.</p>	A	N 22°35'00.0"	E 121°40'00.0"	B	N 22°35'00.0"	E 122°10'00.0"	C	N 22°15'00.0"	E 122°10'00.0"	D	N 22°15'00.0"	E 121°40'00.0"									
A	N 22°35'00.0"	E 121°40'00.0"																						
B	N 22°35'00.0"	E 122°10'00.0"																						
C	N 22°15'00.0"	E 122°10'00.0"																						
D	N 22°15'00.0"	E 121°40'00.0"																						
(C)	20210817	1300-1700	<p>◎海軍空層空域操演(Navy Airspace Exercise)</p>  <table border="1" data-bbox="868 1783 1334 1984"> <tr><td>A</td><td>N 24°17'00.0"</td><td>E 122°09'00.0"</td></tr> <tr><td>B</td><td>N 24°17'00.0"</td><td>E 122°40'00.0"</td></tr> <tr><td>C</td><td>N 24°08'00.0"</td><td>E 122°47'00.0"</td></tr> <tr><td>D</td><td>N 24°07'00.0"</td><td>E 122°55'00.0"</td></tr> <tr><td>E</td><td>N 23°47'00.0"</td><td>E 122°55'00.0"</td></tr> <tr><td>F</td><td>N 23°47'00.0"</td><td>E 122°25'00.0"</td></tr> <tr><td>G</td><td>N 23°48'00.0"</td><td>E 122°02'00.0"</td></tr> </table> <p>中心點： N 24°02'00.0"、E 122°24'00.0" 危險區域：中心點半徑 20 浬所涵蓋之範圍 Central point： N 24°02'00.0", E 122°24'00.0" Dangerous area： Central point with a radius of 20 nautical miles.</p>	A	N 24°17'00.0"	E 122°09'00.0"	B	N 24°17'00.0"	E 122°40'00.0"	C	N 24°08'00.0"	E 122°47'00.0"	D	N 24°07'00.0"	E 122°55'00.0"	E	N 23°47'00.0"	E 122°55'00.0"	F	N 23°47'00.0"	E 122°25'00.0"	G	N 23°48'00.0"	E 122°02'00.0"
A	N 24°17'00.0"	E 122°09'00.0"																						
B	N 24°17'00.0"	E 122°40'00.0"																						
C	N 24°08'00.0"	E 122°47'00.0"																						
D	N 24°07'00.0"	E 122°55'00.0"																						
E	N 23°47'00.0"	E 122°55'00.0"																						
F	N 23°47'00.0"	E 122°25'00.0"																						
G	N 23°48'00.0"	E 122°02'00.0"																						

	日期 Date	起訖時間 Time	點位 Position (WGS84)								
(D)	20210817	1300-1700	<p>◎海軍空層空域操演(Navy Airspace Exercise)</p>  <table border="1" data-bbox="871 595 1334 716"> <tr> <td>A</td> <td>N 23°45'00.0", E 122°01'00.0"</td> </tr> <tr> <td>B</td> <td>N 23°44'00.0", E 122°55'00.0"</td> </tr> <tr> <td>C</td> <td>N 23°17'00.0", E 122°55'00.0"</td> </tr> <tr> <td>D</td> <td>N 23°17'00.0", E 121°54'00.0"</td> </tr> </table> <p>中心點： N 23°30'00.0"、E 122°30'00.0" 危險區域：中心點半徑 20 浬所涵蓋之範圍 Central point : N 23°30'00.0", E 122°30'00.0" Dangerous area : Central point with a radius of 20 nautical miles.</p>	A	N 23°45'00.0", E 122°01'00.0"	B	N 23°44'00.0", E 122°55'00.0"	C	N 23°17'00.0", E 122°55'00.0"	D	N 23°17'00.0", E 121°54'00.0"
A	N 23°45'00.0", E 122°01'00.0"										
B	N 23°44'00.0", E 122°55'00.0"										
C	N 23°17'00.0", E 122°55'00.0"										
D	N 23°17'00.0", E 121°54'00.0"										
(E)	20210819	1300-1800	<p>◎海軍空層空域操演(Navy Airspace Exercise)</p>  <table border="1" data-bbox="871 1200 1334 1321"> <tr> <td>A</td> <td>N 21°36'00.0", E 120°08'00.0"</td> </tr> <tr> <td>B</td> <td>N 21°43'00.0", E 120°39'00.0"</td> </tr> <tr> <td>C</td> <td>N 21°05'00.0", E 120°35'00.0"</td> </tr> <tr> <td>D</td> <td>N 21°05'00.0", E 120°03'00.0"</td> </tr> </table> <p>中心點： N 21°21'30.0"、E 120°23'30.0" 危險區域：中心點半徑 20 浬所涵蓋之範圍 Central point : N 21°21'30.0", E 120°23'30.0" Dangerous area : Central point with a radius of 20 nautical miles.</p>	A	N 21°36'00.0", E 120°08'00.0"	B	N 21°43'00.0", E 120°39'00.0"	C	N 21°05'00.0", E 120°35'00.0"	D	N 21°05'00.0", E 120°03'00.0"
A	N 21°36'00.0", E 120°08'00.0"										
B	N 21°43'00.0", E 120°39'00.0"										
C	N 21°05'00.0", E 120°35'00.0"										
D	N 21°05'00.0", E 120°03'00.0"										

※ 演習時間為本地時間
Exercise time is local time