



海軍大氣海洋局航船布告

中華民國110年8月11日

152 (暫) 臺灣海域 — 操演

依據 空軍司令部110年8月9日國空戰整字第1100063670號函。
說明 1. 110年8-10月執行實彈射擊操演。
2. 航行船隻於演習時間內，禁止進入該操演水域。
位置 詳如附件。
海圖 04502 - 04504 - 0338 - 0340 - 0471B - 0313

海軍大氣海洋局局長
海軍上校 孫永大

NOTICE to MARINERS

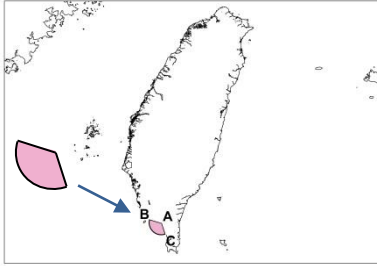
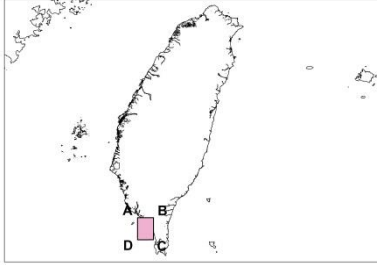
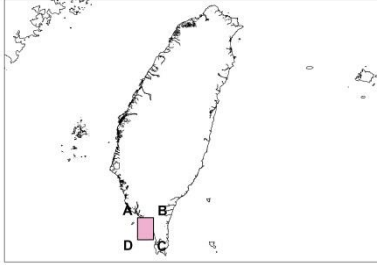
Published by Naval Meteorological & Oceanographic Office, R.O.C.

Aug-11-2021

152 (T) Taiwan Waters – Firing Exercise

Source Air Force Command Headquarter, letter No. 1100063670 dated August 9, 2021.
Details 1. The live ammunition fire exercise will take place from August to October 2021.
2. During the exercise period, all vessels are prohibited from sailing the exercise waters.
Position See attachment.
Chart affected 04502 - 04504 - 0338 - 0340 - 0471B - 0313

CAPT. Yung-Da Sun
Commanding Officer, NMOO

	日期 Date	起訖時間 Time	點位 Position (WGS84)								
(A)	20210823 20210825 20210827 20210901- 20210902 20210906 20210908 20210910 20210914 - 20210916 20210924 20211006 20211014- 20211015 20211021 - 20211022 20211028 - 20211029	1300-1700 1800-2100	<p>◎空軍實彈射擊操演(Air Force Firing Exercise)</p>  <table border="1" data-bbox="868 645 1334 734"> <tr> <td>A</td> <td>N 22°19'10.0", E 120°37'48.0"</td> </tr> <tr> <td>B</td> <td>N 22°22'10.0", E 120°26'48.0"</td> </tr> <tr> <td>C</td> <td>N 22°10'10.0", E 120°40'48.0"</td> </tr> </table> <p>中心點：N 22°19'10.0", E 120°37'48.0" 危險區域：中心點半徑 10 浬所涵蓋之範圍 Central point : N 22°19'10.0", E 120°37'48.0" Dangerous area : Central point with a radius of 10 nautical miles.</p>	A	N 22°19'10.0", E 120°37'48.0"	B	N 22°22'10.0", E 120°26'48.0"	C	N 22°10'10.0", E 120°40'48.0"		
A	N 22°19'10.0", E 120°37'48.0"										
B	N 22°22'10.0", E 120°26'48.0"										
C	N 22°10'10.0", E 120°40'48.0"										
(B)	20210823 20210827 20210901 20210906 20210908 20210914 - 20210915 20210924 20211014 20211022 20211028 - 20211029	1300-1700 1800-2100	<p>◎空軍實彈射擊操演(Air Force Firing Exercise)</p>  <table border="1" data-bbox="868 1240 1334 1359"> <tr> <td>A</td> <td>N 22°25'05.0", E 120°26'48.0"</td> </tr> <tr> <td>B</td> <td>N 22°25'05.0", E 120°40'48.0"</td> </tr> <tr> <td>C</td> <td>N 22°07'00.0", E 120°40'48.0"</td> </tr> <tr> <td>D</td> <td>N 22°07'00.0", E 120°26'48.0"</td> </tr> </table> <p>中心點：N 22°19'19.0", E 120°34'34.0" 危險區域：中心點半徑 11 浬所涵蓋之範圍 Central point : N 22°19'19.0", E 120°34'34.0" Dangerous area : Central point with a radius of 11 nautical miles.</p>	A	N 22°25'05.0", E 120°26'48.0"	B	N 22°25'05.0", E 120°40'48.0"	C	N 22°07'00.0", E 120°40'48.0"	D	N 22°07'00.0", E 120°26'48.0"
A	N 22°25'05.0", E 120°26'48.0"										
B	N 22°25'05.0", E 120°40'48.0"										
C	N 22°07'00.0", E 120°40'48.0"										
D	N 22°07'00.0", E 120°26'48.0"										
	20210915 20210922 20210929 20211006	1000-1200	<p>◎空軍實彈射擊操演(Air Force Firing Exercise)</p>  <table border="1" data-bbox="868 1240 1334 1359"> <tr> <td>A</td> <td>N 22°25'05.0", E 120°26'48.0"</td> </tr> <tr> <td>B</td> <td>N 22°25'05.0", E 120°40'48.0"</td> </tr> <tr> <td>C</td> <td>N 22°07'00.0", E 120°40'48.0"</td> </tr> <tr> <td>D</td> <td>N 22°07'00.0", E 120°26'48.0"</td> </tr> </table> <p>中心點：N 22°19'19.0", E 120°34'34.0" 危險區域：中心點半徑 11 浬所涵蓋之範圍 Central point : N 22°19'19.0", E 120°34'34.0" Dangerous area : Central point with a radius of 11 nautical miles.</p>	A	N 22°25'05.0", E 120°26'48.0"	B	N 22°25'05.0", E 120°40'48.0"	C	N 22°07'00.0", E 120°40'48.0"	D	N 22°07'00.0", E 120°26'48.0"
A	N 22°25'05.0", E 120°26'48.0"										
B	N 22°25'05.0", E 120°40'48.0"										
C	N 22°07'00.0", E 120°40'48.0"										
D	N 22°07'00.0", E 120°26'48.0"										

※ 演習時間為本地時間
Exercise time is local time