



海軍大氣海洋局航船布告

中華民國110年11月9日

211 (暫) 臺灣東部海域 — 操演

依據 國家中山科學研究院110年11月3日國科系發字第1100045398號函。
說明 1. 110年11月執行實彈射擊操演。
2. 航行船隻於演習時間內，禁止進入該操演水域。
位置 詳如附件。
海圖 61604 - 0347 - 0344 - 04501 - 04520 - 04521 - 04522 - 04523 - 04524 - 0343 - 0348 - 0350 - 0313 - 0471B

海軍大氣海洋局局長
海軍上校 孫永大

NOTICE to MARINERS

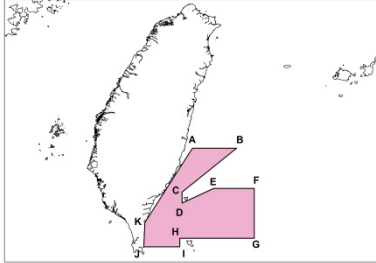
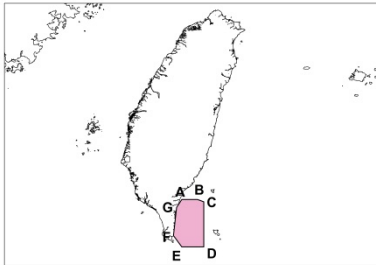
Published by Naval Meteorological & Oceanographic Office, R.O.C.

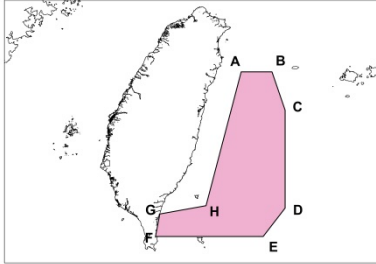
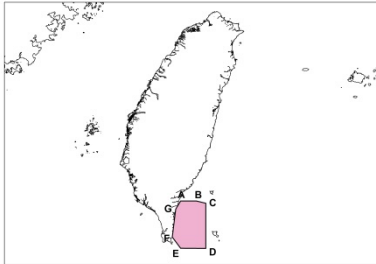
Nov-9-2021

211 (T) Taiwan East Waters – Firing Exercise

Source National Chung Shan Institute of Science & Technology, letter No. 1100045398 dated November 3, 2021.
Details 1. The live ammunition fire exercise will take place in November 2021.
2. During the exercise period, all vessels are prohibited from sailing the exercise waters.
Position See attachment.
Chart affected 61604 - 0347 - 0344 - 04501 - 04520 - 04521 - 04522 - 04523 - 04524 - 0343 - 0348 - 0350 - 0313 - 0471B

CAPT. Yung-Da Sun
Commanding Officer, NMOO

	日期 Date	起訖時間 Time	點位 Position (WGS84)																						
(A)	20211118 20211119 20211122	1940-2110	<p>◎中科院實彈射擊操演(NCSIST Firing Exercise)</p>  <table border="1" data-bbox="868 645 1334 1003"> <tr><td>A</td><td>N 23°20'55.0", E 121°35'08.0"</td></tr> <tr><td>B</td><td>N 23°20'55.0", E 122°14'19.0"</td></tr> <tr><td>C</td><td>N 22°45'00.0", E 121°26'00.0"</td></tr> <tr><td>D</td><td>N 22°36'00.0", E 121°26'00.0"</td></tr> <tr><td>E</td><td>N 22°48'00.0", E 121°54'00.0"</td></tr> <tr><td>F</td><td>N 22°48'00.0", E 122°30'00.0"</td></tr> <tr><td>G</td><td>N 22°07'00.0", E 122°30'00.0"</td></tr> <tr><td>H</td><td>N 22°07'00.0", E 121°24'00.0"</td></tr> <tr><td>I</td><td>N 22°00'00.0", E 121°24'00.0"</td></tr> <tr><td>J</td><td>N 22°00'00.0", E 120°52'00.0"</td></tr> <tr><td>K</td><td>N 22°20'00.0", E 120°53'00.0"</td></tr> </table> <p>中心點： N 22°10'00.0"、E 121°41'00.0" 危險區域：中心點半徑 17 浬所涵蓋之範圍 Central point : N 22°10'00.0", E 121°41'00.0" Dangerous area : Central point with a radius of 17 nautical miles.</p>	A	N 23°20'55.0", E 121°35'08.0"	B	N 23°20'55.0", E 122°14'19.0"	C	N 22°45'00.0", E 121°26'00.0"	D	N 22°36'00.0", E 121°26'00.0"	E	N 22°48'00.0", E 121°54'00.0"	F	N 22°48'00.0", E 122°30'00.0"	G	N 22°07'00.0", E 122°30'00.0"	H	N 22°07'00.0", E 121°24'00.0"	I	N 22°00'00.0", E 121°24'00.0"	J	N 22°00'00.0", E 120°52'00.0"	K	N 22°20'00.0", E 120°53'00.0"
A	N 23°20'55.0", E 121°35'08.0"																								
B	N 23°20'55.0", E 122°14'19.0"																								
C	N 22°45'00.0", E 121°26'00.0"																								
D	N 22°36'00.0", E 121°26'00.0"																								
E	N 22°48'00.0", E 121°54'00.0"																								
F	N 22°48'00.0", E 122°30'00.0"																								
G	N 22°07'00.0", E 122°30'00.0"																								
H	N 22°07'00.0", E 121°24'00.0"																								
I	N 22°00'00.0", E 121°24'00.0"																								
J	N 22°00'00.0", E 120°52'00.0"																								
K	N 22°20'00.0", E 120°53'00.0"																								
(B)	20211123 20211124	0800-1200 1300-1700	<p>◎中科院實彈射擊操演(NCSIST Firing Exercise)</p>  <table border="1" data-bbox="868 1514 1334 1742"> <tr><td>A</td><td>N 22°32'00.0", E 121°00'00.0"</td></tr> <tr><td>B</td><td>N 22°32'00.0", E 121°15'00.0"</td></tr> <tr><td>C</td><td>N 22°30'00.0", E 121°21'00.0"</td></tr> <tr><td>D</td><td>N 21°50'00.0", E 121°21'00.0"</td></tr> <tr><td>E</td><td>N 21°50'00.0", E 121°00'00.0"</td></tr> <tr><td>F</td><td>N 22°00'00.0", E 120°52'00.0"</td></tr> <tr><td>G</td><td>N 22°25'00.0", E 120°55'00.0"</td></tr> </table> <p>中心點： N 22°12'00.0", E 121°08'00.0" 危險區域：中心點半徑 12 浬所涵蓋之範圍 Central point : N 22°12'00.0", E 121°08'00.0" Dangerous area : Central point with a radius of 12 nautical miles.</p>	A	N 22°32'00.0", E 121°00'00.0"	B	N 22°32'00.0", E 121°15'00.0"	C	N 22°30'00.0", E 121°21'00.0"	D	N 21°50'00.0", E 121°21'00.0"	E	N 21°50'00.0", E 121°00'00.0"	F	N 22°00'00.0", E 120°52'00.0"	G	N 22°25'00.0", E 120°55'00.0"								
A	N 22°32'00.0", E 121°00'00.0"																								
B	N 22°32'00.0", E 121°15'00.0"																								
C	N 22°30'00.0", E 121°21'00.0"																								
D	N 21°50'00.0", E 121°21'00.0"																								
E	N 21°50'00.0", E 121°00'00.0"																								
F	N 22°00'00.0", E 120°52'00.0"																								
G	N 22°25'00.0", E 120°55'00.0"																								
	20211125 20211126	1400-1700																							

	日期 Date	起訖時間 Time	點位 Position (WGS84)																
(C)	20211125 20211126	0900-1030	<p>◎中科院實彈射擊操演(NCSIST Firing Exercise)</p>  <table border="1" data-bbox="869 645 1334 904"> <tr><td>A</td><td>N 24°24'00.0", E 122°20'00.0"</td></tr> <tr><td>B</td><td>N 24°24'00.0", E 122°38'00.0"</td></tr> <tr><td>C</td><td>N 23°52'00.0", E 122°50'00.0"</td></tr> <tr><td>D</td><td>N 22°30'00.0", E 122°50'00.0"</td></tr> <tr><td>E</td><td>N 22°06'00.0", E 122°30'00.0"</td></tr> <tr><td>F</td><td>N 22°06'00.0", E 120°52'00.0"</td></tr> <tr><td>G</td><td>N 22°25'00.0", E 120°56'00.0"</td></tr> <tr><td>H</td><td>N 22°32'00.0", E 121°38'00.0"</td></tr> </table> <p>中心點：N 22°45'00.0", E 122°05'00.0" 危險區域：中心點半徑 90 浬所涵蓋之範圍 Central point : N 22°45'00.0", E 122°05'00.0" Dangerous area : Central point with a radius of 90 nautical miles.</p>	A	N 24°24'00.0", E 122°20'00.0"	B	N 24°24'00.0", E 122°38'00.0"	C	N 23°52'00.0", E 122°50'00.0"	D	N 22°30'00.0", E 122°50'00.0"	E	N 22°06'00.0", E 122°30'00.0"	F	N 22°06'00.0", E 120°52'00.0"	G	N 22°25'00.0", E 120°56'00.0"	H	N 22°32'00.0", E 121°38'00.0"
A	N 24°24'00.0", E 122°20'00.0"																		
B	N 24°24'00.0", E 122°38'00.0"																		
C	N 23°52'00.0", E 122°50'00.0"																		
D	N 22°30'00.0", E 122°50'00.0"																		
E	N 22°06'00.0", E 122°30'00.0"																		
F	N 22°06'00.0", E 120°52'00.0"																		
G	N 22°25'00.0", E 120°56'00.0"																		
H	N 22°32'00.0", E 121°38'00.0"																		
(D)	20211125 20211126	1030-1400	<p>◎中科院實彈射擊操演(NCSIST Firing Exercise)</p>  <table border="1" data-bbox="869 1415 1334 1646"> <tr><td>A</td><td>N 22°32'00.0", E 121°00'00.0"</td></tr> <tr><td>B</td><td>N 22°32'00.0", E 121°15'00.0"</td></tr> <tr><td>C</td><td>N 22°30'00.0", E 121°24'00.0"</td></tr> <tr><td>D</td><td>N 21°50'00.0", E 121°24'00.0"</td></tr> <tr><td>E</td><td>N 21°50'00.0", E 121°00'00.0"</td></tr> <tr><td>F</td><td>N 22°00'00.0", E 120°52'00.0"</td></tr> <tr><td>G</td><td>N 22°25'00.0", E 120°55'00.0"</td></tr> </table> <p>中心點：N 22°12'00.0", E 121°08'00.0" 危險區域：中心點半徑 12 浬所涵蓋之範圍 Central point : N 22°12'00.0", E 121°08'00.0" Dangerous area : Central point with a radius of 12 nautical miles.</p>	A	N 22°32'00.0", E 121°00'00.0"	B	N 22°32'00.0", E 121°15'00.0"	C	N 22°30'00.0", E 121°24'00.0"	D	N 21°50'00.0", E 121°24'00.0"	E	N 21°50'00.0", E 121°00'00.0"	F	N 22°00'00.0", E 120°52'00.0"	G	N 22°25'00.0", E 120°55'00.0"		
A	N 22°32'00.0", E 121°00'00.0"																		
B	N 22°32'00.0", E 121°15'00.0"																		
C	N 22°30'00.0", E 121°24'00.0"																		
D	N 21°50'00.0", E 121°24'00.0"																		
E	N 21°50'00.0", E 121°00'00.0"																		
F	N 22°00'00.0", E 120°52'00.0"																		
G	N 22°25'00.0", E 120°55'00.0"																		

※ 演習時間為本地時間
Exercise time is local time