



海軍大氣海洋局航船布告



中華民國110年11月23日

219 臺灣海域 — 海洋浮標重新佈放

依據 交通部中央氣象局110年11月15日中象海字第1100014889號函。

說明 1. 位置(A)佈放裝有每4秒一閃紅色閃光夜間警示燈之橘黃色鋁合金製錐形觀測浮標，直徑2.9公尺及高度3.3公尺，移動半徑約2,000公尺。
2. 位置(B)燈浮撤回。

位置 (A) 北緯21°03'00.0"，東經118°49'27.0"
(B) 北緯21°03'49.0"，東經118°51'26.0" (WGS84)

符號 加註  (A)
刪除  (B)

參考布告 109年第42號航船布告。

海軍大氣海洋局局長
海軍上校 孫永大

NOTICE to MARINERS

Published by Naval Meteorological & Oceanographic Office, R.O.C.



Nov-23-2021

219 Taiwan Waters – Maritime Buoy Redeployed

Source Central Weather Bureau, letter No.1100014889 dated November 15, 2021.

Details 1. A 2.9m diameter aluminum alloy cone observation buoy, painted in orange with a warning light, Fl.R.4s, had been deployed at the following positions (A) with about 1,800m moving radius.
2. A buoy at the following position (B) had been withdrawn.

Position (A) 21°03'00.0"N., 118°49'27.0"E.
(B) 21°03'49.0"N., 118°51'26.0"E. (WGS84)

Symbol Insert  (A)
Delete  (B)

Reference Former Notice 42/2020.

CAPT. Yung-Da Sun
Commanding Officer, NMOO