



海軍大氣海洋局航船布告

中華民國110年2月20日

24 (暫) 臺灣海域 — 操演

依據 空軍司令部110年2月5日國空戰整字第1100011956號函。

說明 1. 110年3月執行實彈射擊操演。
2. 航行船隻於演習時間內，禁止進入該操演水域。

位置 詳如附件。

海圖 04507 - 04524 - 04528 - 0331 - 0338 - 0336 - 0352 - 0356 - 0306 - 0319 - 0313 - 0471B

海軍大氣海洋局局長
海軍上校 孫永大

NOTICE to MARINERS

Published by Naval Meteorological & Oceanographic Office, R.O.C.

Feb-20-2021

24 (T) Taiwan Waters – Exercise

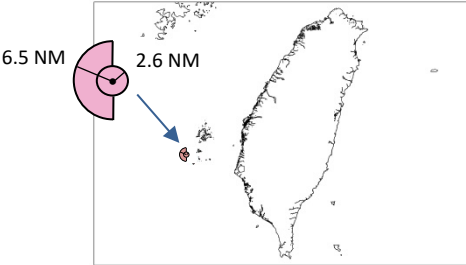
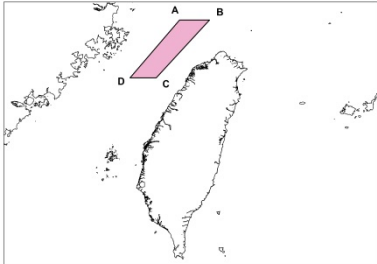
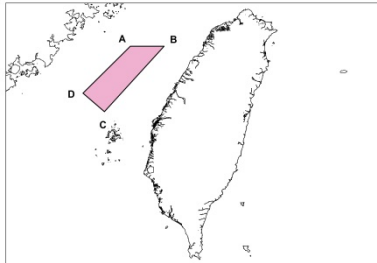
Source Air Force Command Headquarter, letter No. 1100011956 dated February 5, 2021.

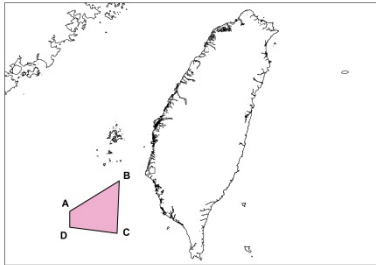
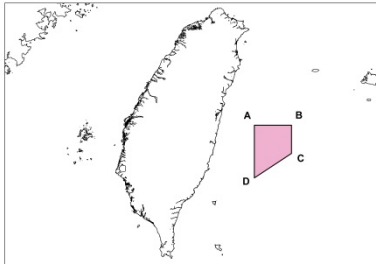
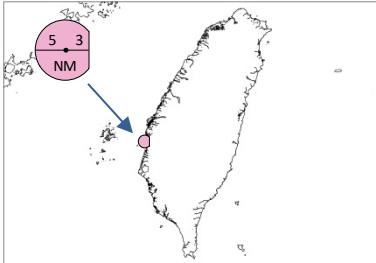
Details 1. Military exercise will take place on March 2021.
2. During the exercise period, all vessels are prohibited from sailing the exercise waters.

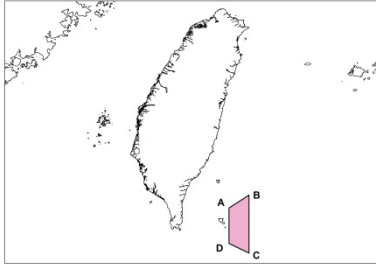
Position See attachment.

Chart affected 04507 - 04524 - 04528 - 0331 - 0338 - 0336 - 0352 - 0356 - 0306 - 0319 - 0313 - 0471B

CAPT. Yung-Da Sun
Commanding Officer, NMOO

	日期 Date	起訖時間 Time	點位 Position (WGS84)								
(A)	20210302 – 20210305 20210308 – 20210312 20210315 – 20210319 20210322 – 20210326 20210329 – 20210331	0700-2200	<p>◎空軍實彈射擊操演(Air Force Exercise)</p>  <p>中心點： N 23°18'18.0"、E 119°20'33.0" 危險區域：中心點半徑 6.5 哩所涵蓋之範圍 《除去 0° 至 180° 所涵蓋及半徑大於 2.6 哩之範圍》</p> <p>Central point : N 23°18'18.0", E 119°20'33.0" Dangerous area : Central point with a radius of 6.5 nautical miles. 《The area from 0° to 180° clockwise and the radius of more than 2.6 nautical miles is excluded》.</p>								
(B)	20210302 – 20210305 20210308 – 20210312 20210315 – 20210319 20210322 – 20210326 20210329 – 20210331	0700-1800	<p>◎空軍實彈射擊操演(Air Force Exercise)</p>  <table border="1" data-bbox="874 1234 1337 1350"> <tr> <td>A</td> <td>N 25°48'00.0", E 120°48'00.0"</td> </tr> <tr> <td>B</td> <td>N 25°48'00.0", E 121°20'00.0"</td> </tr> <tr> <td>C</td> <td>N 24°52'00.0", E 120°23'00.0"</td> </tr> <tr> <td>D</td> <td>N 24°52'00.0", E 119°55'00.0"</td> </tr> </table> <p>中心點： N 25°20'00.0"、E 120°37'00.0" 危險區域：中心點半徑 31 哩所涵蓋之範圍 Central point : N 25°20'00.0", E 120°37'00.0" Dangerous area : Central point with a radius of 31 nautical miles.</p>	A	N 25°48'00.0", E 120°48'00.0"	B	N 25°48'00.0", E 121°20'00.0"	C	N 24°52'00.0", E 120°23'00.0"	D	N 24°52'00.0", E 119°55'00.0"
A	N 25°48'00.0", E 120°48'00.0"										
B	N 25°48'00.0", E 121°20'00.0"										
C	N 24°52'00.0", E 120°23'00.0"										
D	N 24°52'00.0", E 119°55'00.0"										
(C)	20210302 – 20210305 20210308 – 20210312 20210315 – 20210319 20210322 – 20210326 20210329 – 20210331	0700-1630	<p>◎空軍實彈射擊操演(Air Force Exercise)</p>  <table border="1" data-bbox="874 1845 1337 1962"> <tr> <td>A</td> <td>N 24°48'00.0", E 119°50'00.0"</td> </tr> <tr> <td>B</td> <td>N 24°48'00.0", E 120°20'00.0"</td> </tr> <tr> <td>C</td> <td>N 23°55'00.0", E 119°27'00.0"</td> </tr> <tr> <td>D</td> <td>N 24°10'00.0", E 119°08'00.0"</td> </tr> </table> <p>中心點： N 24°24'00.0"、E 119°46'00.0" 危險區域：中心點半徑 5 哩所涵蓋之範圍 Central point : N 24°24'00.0", E 119°46'00.0" Dangerous area : Central point with a radius of 5 nautical miles.</p>	A	N 24°48'00.0", E 119°50'00.0"	B	N 24°48'00.0", E 120°20'00.0"	C	N 23°55'00.0", E 119°27'00.0"	D	N 24°10'00.0", E 119°08'00.0"
A	N 24°48'00.0", E 119°50'00.0"										
B	N 24°48'00.0", E 120°20'00.0"										
C	N 23°55'00.0", E 119°27'00.0"										
D	N 24°10'00.0", E 119°08'00.0"										

	日期 Date	起訖時間 Time	點位 Position (WGS84)								
(D)	20210302 – 20210305 20210308 – 20210312 20210315 – 20210319 20210322 – 20210326 20210329 – 20210331	0700-1700	<p>◎空軍實彈射擊操演(Air Force Exercise)</p>  <table border="1" data-bbox="858 629 1321 741"> <tr> <td>A</td> <td>N 22°34'00.0", E 118°55'00.0"</td> </tr> <tr> <td>B</td> <td>N 22°59'00.0", E 119°39'00.0"</td> </tr> <tr> <td>C</td> <td>N 22°16'00.0", E 119°37'00.0"</td> </tr> <tr> <td>D</td> <td>N 22°21'00.0", E 118°55'00.0"</td> </tr> </table> <p>中心點： N 22°32'00.0"、E 119°18'00.0" 危險區域：中心點半徑 10 浬所涵蓋之範圍 Central point : N 22°32'00.0", E 119°18'00.0" Dangerous area : Central point with a radius of 10 nautical miles.</p>	A	N 22°34'00.0", E 118°55'00.0"	B	N 22°59'00.0", E 119°39'00.0"	C	N 22°16'00.0", E 119°37'00.0"	D	N 22°21'00.0", E 118°55'00.0"
A	N 22°34'00.0", E 118°55'00.0"										
B	N 22°59'00.0", E 119°39'00.0"										
C	N 22°16'00.0", E 119°37'00.0"										
D	N 22°21'00.0", E 118°55'00.0"										
(E)	20210302 – 20210305 20210308 – 20210312 20210315 – 20210319 20210322 – 20210326 20210329 – 20210331	0700-1700	<p>◎空軍實彈射擊操演(Air Force Exercise)</p>  <table border="1" data-bbox="858 1234 1321 1346"> <tr> <td>A</td> <td>N 23°43'00.0", E 122°05'00.0"</td> </tr> <tr> <td>B</td> <td>N 23°43'00.0", E 122°38'00.0"</td> </tr> <tr> <td>C</td> <td>N 23°20'00.0", E 122°38'00.0"</td> </tr> <tr> <td>D</td> <td>N 23°00'00.0", E 122°05'00.0"</td> </tr> </table> <p>中心點： N 23°26'30.0"、E 122°21'30.0" 危險區域：中心點半徑 31 浬所涵蓋之範圍 Central point : N 23°26'30.0", E 122°21'30.0" Dangerous area : Central point with a radius of 31 nautical miles.</p>	A	N 23°43'00.0", E 122°05'00.0"	B	N 23°43'00.0", E 122°38'00.0"	C	N 23°20'00.0", E 122°38'00.0"	D	N 23°00'00.0", E 122°05'00.0"
A	N 23°43'00.0", E 122°05'00.0"										
B	N 23°43'00.0", E 122°38'00.0"										
C	N 23°20'00.0", E 122°38'00.0"										
D	N 23°00'00.0", E 122°05'00.0"										
(F)	20210302 – 20210305 20210308 – 20210312 20210315 – 20210319 20210322 – 20210326 20210329 – 20210331	0700-1800	<p>◎空軍實彈射擊操演(Air Force Exercise)</p>  <p>中心點： N 23°29'54.0"、E 120°07'59.0" 危險區域：中心點半徑 5 浬所涵蓋之範圍 《去除 120°10'59.0"E 以東部分》 Central point : N 23°29'54.0", E 120°07'59.0" Dangerous area : Central point with a radius of 5 nautical miles. 《The east part of 120°10'59.0"E is excluded》</p>								

	日期 Date	起訖時間 Time	點位 Position (WGS84)								
(G)	20210302 – 20210305 20210308 – 20210312 20210315 – 20210319 20210322 – 20210326 20210329 – 20210331	0700-1300 1400-1700	<p>◎空軍實彈射擊操演(Air Force Exercise)</p>  <table border="1" data-bbox="858 629 1321 741"> <tr> <td>A</td> <td>N 22°14'53.0", E 121°40'29.0"</td> </tr> <tr> <td>B</td> <td>N 22°26'53.0", E 122°00'29.0"</td> </tr> <tr> <td>C</td> <td>N 21°32'53.0", E 122°00'29.0"</td> </tr> <tr> <td>D</td> <td>N 21°41'53.0", E 121°40'29.0"</td> </tr> </table> <p>中心點： N 21°59'30.0"、E 121°51'00.0" 危險區域：中心點半徑 5 浬所涵蓋之範圍 Central point： N 21°59'30.0", E 121°51'00.0" Dangerous area： Central point with a radius of 5 nautical miles.</p>	A	N 22°14'53.0", E 121°40'29.0"	B	N 22°26'53.0", E 122°00'29.0"	C	N 21°32'53.0", E 122°00'29.0"	D	N 21°41'53.0", E 121°40'29.0"
A	N 22°14'53.0", E 121°40'29.0"										
B	N 22°26'53.0", E 122°00'29.0"										
C	N 21°32'53.0", E 122°00'29.0"										
D	N 21°41'53.0", E 121°40'29.0"										

※ 演習時間為本地時間 (Exercise time is local time)