



## 海軍大氣海洋局航船布告

中華民國110年3月5日

### 32 (暫) 臺灣海域 — 操演

依據 海軍司令部110年2月25日國海戰訓字第1100014677號函。  
說明 1. 110年3月執行空層空域操演。  
2. 航行船隻於演習時間內，禁止進入該操演水域。  
位置 詳如附件。  
海圖 04503 - 04524 - 0338 - 0340 - 0343 - 0348 - 0350 - 0313 - 0471B

海軍大氣海洋局局長  
海軍上校 孫永大

### NOTICE to MARINERS

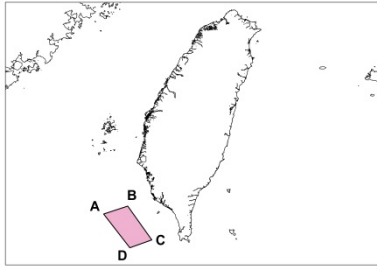
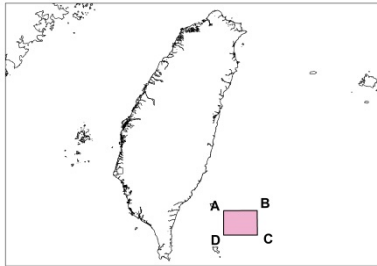
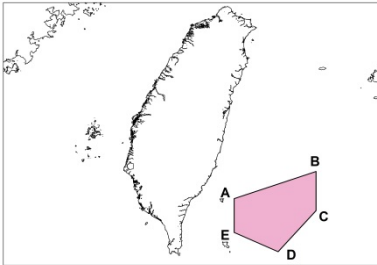
Published by Naval Meteorological & Oceanographic Office, R.O.C.

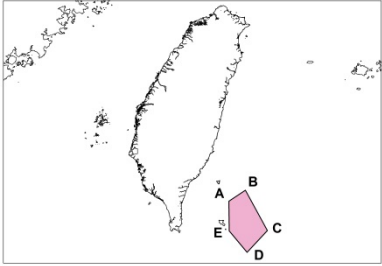
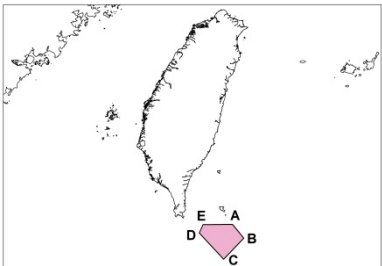
Mar-5-2021

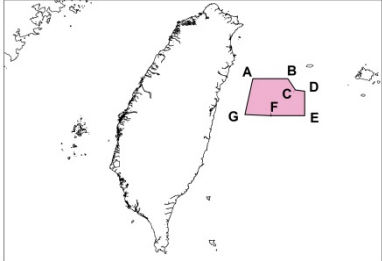
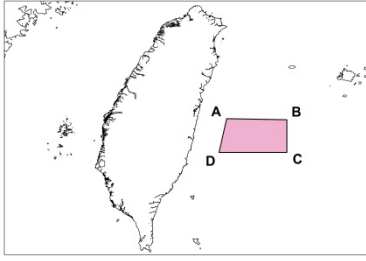
### 32 (T) Taiwan Waters – Exercise

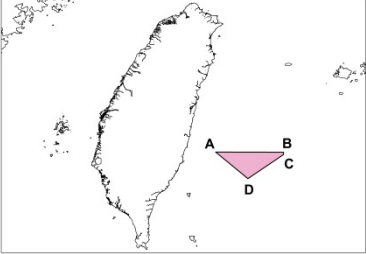
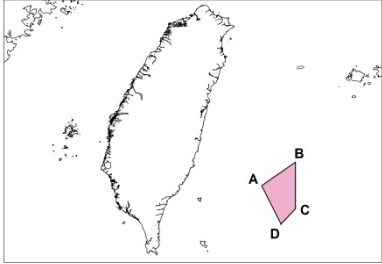
Source Navy Command Headquarter, letter No. 1100014677 dated February 25, 2021.  
Details 1. Military exercise will take place on March 2021.  
2. During the exercise period, all vessels are prohibited from sailing the exercise waters.  
Position See attachment.  
Chart affected 04503 - 04524 - 0338 - 0340 - 0343 - 0348 - 0350 - 0313 - 0471B

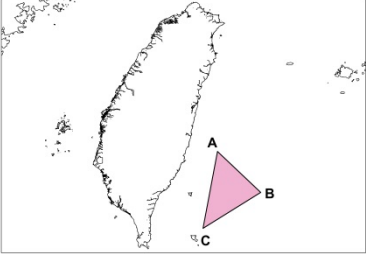
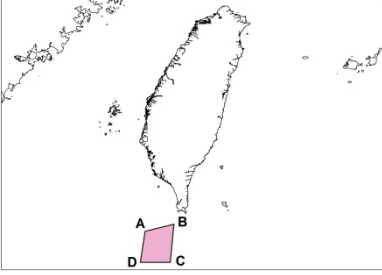
*CAPT. Yung-Da Sun*  
*Commanding Officer, NMOO*

	日期 Date	起訖時間 Time	點位 Position (WGS84)										
(A)	20210308	1200-1800	<p>◎海軍空層空域操演(Navy Airspace Exercise)</p>  <table border="1" data-bbox="868 629 1334 741"> <tr><td>A</td><td>N 22°19'00.0", E 119°27'00.0"</td></tr> <tr><td>B</td><td>N 22°26'00.0", E 119°50'00.0"</td></tr> <tr><td>C</td><td>N 21°56'00.0", E 120°13'00.0"</td></tr> <tr><td>D</td><td>N 21°49'00.0", E 119°52'00.0"</td></tr> </table> <p>中心點： N 22°08'30.0"、E 119°51'30.0" 危險區域：中心點半徑 20 浬所涵蓋之範圍 Central point： N 22°08'30.0", E 119°51'30.0" Dangerous area： Central point with a radius of 20 nautical miles.</p>	A	N 22°19'00.0", E 119°27'00.0"	B	N 22°26'00.0", E 119°50'00.0"	C	N 21°56'00.0", E 120°13'00.0"	D	N 21°49'00.0", E 119°52'00.0"		
	A	N 22°19'00.0", E 119°27'00.0"											
B	N 22°26'00.0", E 119°50'00.0"												
C	N 21°56'00.0", E 120°13'00.0"												
D	N 21°49'00.0", E 119°52'00.0"												
20210310	1800-2400												
(B)	20210316	1800-2400	<p>◎海軍空層空域操演(Navy Airspace Exercise)</p>  <table border="1" data-bbox="868 1223 1334 1335"> <tr><td>A</td><td>N 22°35'00.0", E 121°40'00.0"</td></tr> <tr><td>B</td><td>N 22°35'00.0", E 122°10'00.0"</td></tr> <tr><td>C</td><td>N 22°15'00.0", E 122°10'00.0"</td></tr> <tr><td>D</td><td>N 22°15'00.0", E 121°40'00.0"</td></tr> </table> <p>中心點： N 22°25'00.0"、E 121°55'00.0" 危險區域：中心點半徑 20 浬所涵蓋之範圍 Central point： N 22°25'00.0", E 121°55'00.0" Dangerous area： Central point with a radius of 20 nautical miles.</p>	A	N 22°35'00.0", E 121°40'00.0"	B	N 22°35'00.0", E 122°10'00.0"	C	N 22°15'00.0", E 122°10'00.0"	D	N 22°15'00.0", E 121°40'00.0"		
A	N 22°35'00.0", E 121°40'00.0"												
B	N 22°35'00.0", E 122°10'00.0"												
C	N 22°15'00.0", E 122°10'00.0"												
D	N 22°15'00.0", E 121°40'00.0"												
(C)	20210316	0800-1200 1400-1800	<p>◎海軍空層空域操演(Navy Airspace Exercise)</p>  <table border="1" data-bbox="868 1816 1334 1973"> <tr><td>A</td><td>N 22°41'20.0", E 121°40'51.0"</td></tr> <tr><td>B</td><td>N 23°03'00.0", E 122°54'00.0"</td></tr> <tr><td>C</td><td>N 22°31'00.0", E 122°54'00.0"</td></tr> <tr><td>D</td><td>N 21°57'00.0", E 122°20'00.0"</td></tr> <tr><td>E</td><td>N 22°13'13.0", E 121°40'51.0"</td></tr> </table> <p>中心點： N 22°24'00.0"、E 122°20'00.0" 危險區域：中心點半徑 20 浬所涵蓋之範圍 Central point： N 22°24'00.0", E 122°20'00.0" Dangerous area： Central point with a radius of 20 nautical miles.</p>	A	N 22°41'20.0", E 121°40'51.0"	B	N 23°03'00.0", E 122°54'00.0"	C	N 22°31'00.0", E 122°54'00.0"	D	N 21°57'00.0", E 122°20'00.0"	E	N 22°13'13.0", E 121°40'51.0"
A	N 22°41'20.0", E 121°40'51.0"												
B	N 23°03'00.0", E 122°54'00.0"												
C	N 22°31'00.0", E 122°54'00.0"												
D	N 21°57'00.0", E 122°20'00.0"												
E	N 22°13'13.0", E 121°40'51.0"												

	日期 Date	起訖時間 Time	點位 Position (WGS84)										
(D)	20210316	0800-1200 1400-1800	<p>◎海軍空層空域操演(Navy Airspace Exercise)</p>  <table border="1" data-bbox="868 629 1334 779"> <tr> <td>A</td> <td>N 22°22'08.0", E 121°40'28.0"</td> </tr> <tr> <td>B</td> <td>N 22°32'00.0", E 121°56'00.0"</td> </tr> <tr> <td>C</td> <td>N 21°56'00.0", E 122°18'00.0"</td> </tr> <tr> <td>D</td> <td>N 21°36'00.0", E 121°58'00.0"</td> </tr> <tr> <td>E</td> <td>N 21°55'22.0", E 121°40'28.0"</td> </tr> </table> <p>中心點： N 22°03'00.0"、E 121°52'00.0"            危險區域：中心點半徑 20 浬所涵蓋之範圍            Central point : N 22°03'00.0", E 121°52'00.0"            Dangerous area : Central point with a radius of 20 nautical miles.</p>	A	N 22°22'08.0", E 121°40'28.0"	B	N 22°32'00.0", E 121°56'00.0"	C	N 21°56'00.0", E 122°18'00.0"	D	N 21°36'00.0", E 121°58'00.0"	E	N 21°55'22.0", E 121°40'28.0"
A	N 22°22'08.0", E 121°40'28.0"												
B	N 22°32'00.0", E 121°56'00.0"												
C	N 21°56'00.0", E 122°18'00.0"												
D	N 21°36'00.0", E 121°58'00.0"												
E	N 21°55'22.0", E 121°40'28.0"												
(E)	20210316	0800-1200 1400-1800	<p>◎海軍空層空域操演(Navy Airspace Exercise)</p>  <table border="1" data-bbox="868 1279 1334 1429"> <tr> <td>A</td> <td>N 21°47'23.0", E 121°44'29.0"</td> </tr> <tr> <td>B</td> <td>N 21°34'00.0", E 121°56'00.0"</td> </tr> <tr> <td>C</td> <td>N 21°13'00.0", E 121°35'00.0"</td> </tr> <tr> <td>D</td> <td>N 21°39'00.0", E 121°09'00.0"</td> </tr> <tr> <td>E</td> <td>N 21°47'23.0", E 121°12'57.0"</td> </tr> </table> <p>中心點： N 21°40'00.0"、E 121°33'00.0"            危險區域：中心點半徑 20 浬所涵蓋之範圍            Central point : N 21°40'00.0", E 121°33'00.0"            Dangerous area : Central point with a radius of 20 nautical miles.</p>	A	N 21°47'23.0", E 121°44'29.0"	B	N 21°34'00.0", E 121°56'00.0"	C	N 21°13'00.0", E 121°35'00.0"	D	N 21°39'00.0", E 121°09'00.0"	E	N 21°47'23.0", E 121°12'57.0"
A	N 21°47'23.0", E 121°44'29.0"												
B	N 21°34'00.0", E 121°56'00.0"												
C	N 21°13'00.0", E 121°35'00.0"												
D	N 21°39'00.0", E 121°09'00.0"												
E	N 21°47'23.0", E 121°12'57.0"												

	日期 Date	起訖時間 Time	點位 Position (WGS84)														
(F)	20210316	0800-1200 1400-1800	<p>◎海軍空層空域操演(Navy Airspace Exercise)</p>  <table border="1" data-bbox="871 629 1334 837"> <tr><td>A</td><td>N 24°17'00.0", E 122°09'00.0"</td></tr> <tr><td>B</td><td>N 24°17'00.0", E 122°40'00.0"</td></tr> <tr><td>C</td><td>N 24°08'00.0", E 122°47'00.0"</td></tr> <tr><td>D</td><td>N 24°07'00.0", E 122°55'00.0"</td></tr> <tr><td>E</td><td>N 23°47'00.0", E 122°55'00.0"</td></tr> <tr><td>F</td><td>N 23°47'00.0", E 122°25'00.0"</td></tr> <tr><td>G</td><td>N 23°48'00.0", E 122°02'00.0"</td></tr> </table> <p>中心點： N 24°02'00.0"、E 122°24'00.0" 危險區域：中心點半徑 20 浬所涵蓋之範圍 Central point : N 24°02'00.0", E 122°24'00.0" Dangerous area : Central point with a radius of 20 nautical miles.</p>	A	N 24°17'00.0", E 122°09'00.0"	B	N 24°17'00.0", E 122°40'00.0"	C	N 24°08'00.0", E 122°47'00.0"	D	N 24°07'00.0", E 122°55'00.0"	E	N 23°47'00.0", E 122°55'00.0"	F	N 23°47'00.0", E 122°25'00.0"	G	N 23°48'00.0", E 122°02'00.0"
A	N 24°17'00.0", E 122°09'00.0"																
B	N 24°17'00.0", E 122°40'00.0"																
C	N 24°08'00.0", E 122°47'00.0"																
D	N 24°07'00.0", E 122°55'00.0"																
E	N 23°47'00.0", E 122°55'00.0"																
F	N 23°47'00.0", E 122°25'00.0"																
G	N 23°48'00.0", E 122°02'00.0"																
(G)	20210316	0800-1200 1400-1800	<p>◎海軍空層空域操演(Navy Airspace Exercise)</p>  <table border="1" data-bbox="871 1346 1334 1464"> <tr><td>A</td><td>N 23°45'00.0", E 122°01'00.0"</td></tr> <tr><td>B</td><td>N 23°44'00.0", E 122°55'00.0"</td></tr> <tr><td>C</td><td>N 23°17'00.0", E 122°55'00.0"</td></tr> <tr><td>D</td><td>N 23°17'00.0", E 121°54'00.0"</td></tr> </table> <p>中心點： N 23°30'00.0"、E 122°30'00.0" 危險區域：中心點半徑 20 浬所涵蓋之範圍 Central point : N 23°30'00.0", E 122°30'00.0" Dangerous area : Central point with a radius of 20 nautical miles.</p>	A	N 23°45'00.0", E 122°01'00.0"	B	N 23°44'00.0", E 122°55'00.0"	C	N 23°17'00.0", E 122°55'00.0"	D	N 23°17'00.0", E 121°54'00.0"						
A	N 23°45'00.0", E 122°01'00.0"																
B	N 23°44'00.0", E 122°55'00.0"																
C	N 23°17'00.0", E 122°55'00.0"																
D	N 23°17'00.0", E 121°54'00.0"																

	日期 Date	起訖時間 Time	點位 Position (WGS84)								
(H)	20210316	0800-1200 1400-1800	<p>◎海軍空層空域操演(Navy Airspace Exercise)</p>  <table border="1" data-bbox="871 629 1334 748"> <tr> <td>A</td> <td>N 23°15'00.0", E 121°54'00.0"</td> </tr> <tr> <td>B</td> <td>N 23°15'00.0", E 122°55'00.0"</td> </tr> <tr> <td>C</td> <td>N 23°13'00.0", E 122°55'00.0"</td> </tr> <tr> <td>D</td> <td>N 22°53'00.0", E 122°23'00.0"</td> </tr> </table> <p>中心點： N 23°04'00.0"、E 122°23'00.0"            危險區域：中心點半徑 20 浬所涵蓋之範圍            Central point : N 23°04'00.0", E 122°23'00.0"            Dangerous area : Central point with a radius of 20 nautical miles.</p>	A	N 23°15'00.0", E 121°54'00.0"	B	N 23°15'00.0", E 122°55'00.0"	C	N 23°13'00.0", E 122°55'00.0"	D	N 22°53'00.0", E 122°23'00.0"
A	N 23°15'00.0", E 121°54'00.0"										
B	N 23°15'00.0", E 122°55'00.0"										
C	N 23°13'00.0", E 122°55'00.0"										
D	N 22°53'00.0", E 122°23'00.0"										
(I)	20210316	0800-1200 1400-1800	<p>◎海軍空層空域操演(Navy Airspace Exercise)</p>  <table border="1" data-bbox="868 1252 1334 1370"> <tr> <td>A</td> <td>N 22°51'00.0", E 122°25'00.0"</td> </tr> <tr> <td>B</td> <td>N 23°10'00.0", E 122°55'00.0"</td> </tr> <tr> <td>C</td> <td>N 22°32'00.0", E 122°55'00.0"</td> </tr> <tr> <td>D</td> <td>N 22°19'00.0", E 122°42'00.0"</td> </tr> </table> <p>中心點： N 22°47'00.0"、E 122°41'00.0"            危險區域：中心點半徑 20 浬所涵蓋之範圍            Central point : N 22°47'00.0", E 122°41'00.0"            Dangerous area : Central point with a radius of 20 nautical miles.</p>	A	N 22°51'00.0", E 122°25'00.0"	B	N 23°10'00.0", E 122°55'00.0"	C	N 22°32'00.0", E 122°55'00.0"	D	N 22°19'00.0", E 122°42'00.0"
A	N 22°51'00.0", E 122°25'00.0"										
B	N 23°10'00.0", E 122°55'00.0"										
C	N 22°32'00.0", E 122°55'00.0"										
D	N 22°19'00.0", E 122°42'00.0"										

	日期 Date	起訖時間 Time	點位 Position (WGS84)								
(J)	20210311	0700-1600	<p>◎海軍空層空域操演(Navy Airspace Exercise)</p>  <table border="1" data-bbox="868 629 1334 719"> <tr> <td>A</td> <td>N 23°15'00.0", E 121°54'00.0"</td> </tr> <tr> <td>B</td> <td>N 22°41'00.0", E 122°33'00.0"</td> </tr> <tr> <td>C</td> <td>N 22°11'00.0", E 121°41'00.0"</td> </tr> </table> <p>中心點： N 22°50'00.0"、E 121°56'00.0" 危險區域：中心點半徑 20 浬所涵蓋之範圍</p> <p>Central point : N 22°50'00.0", E 121°56'00.0" Dangerous area : Central point with a radius of 20 nautical miles.</p>	A	N 23°15'00.0", E 121°54'00.0"	B	N 22°41'00.0", E 122°33'00.0"	C	N 22°11'00.0", E 121°41'00.0"		
	A	N 23°15'00.0", E 121°54'00.0"									
B	N 22°41'00.0", E 122°33'00.0"										
C	N 22°11'00.0", E 121°41'00.0"										
20210316	0700-1200 1400-1800										
(K)	20210311	0700-1600	<p>◎海軍空層空域操演(Navy Airspace Exercise)</p>  <table border="1" data-bbox="871 1234 1331 1352"> <tr> <td>A</td> <td>N 21°36'00.0", E 120°08'00.0"</td> </tr> <tr> <td>B</td> <td>N 21°43'00.0", E 120°39'00.0"</td> </tr> <tr> <td>C</td> <td>N 21°05'00.0", E 120°35'00.0"</td> </tr> <tr> <td>D</td> <td>N 21°05'00.0", E 120°03'00.0"</td> </tr> </table> <p>中心點： N 21°21'30.0"、E 120°23'30.0" 危險區域：中心點半徑 20 浬所涵蓋之範圍</p> <p>Central point : N 21°21'30.0", E 120°23'30.0" Dangerous area : Central point with a radius of 20 nautical miles.</p>	A	N 21°36'00.0", E 120°08'00.0"	B	N 21°43'00.0", E 120°39'00.0"	C	N 21°05'00.0", E 120°35'00.0"	D	N 21°05'00.0", E 120°03'00.0"
	A	N 21°36'00.0", E 120°08'00.0"									
B	N 21°43'00.0", E 120°39'00.0"										
C	N 21°05'00.0", E 120°35'00.0"										
D	N 21°05'00.0", E 120°03'00.0"										
20210316	0700-1800										

※ 演習時間為本地時間  
Exercise time is local time