



海軍大氣海洋局航船布告

中華民國110年3月11日

35 (暫) 臺灣海域 — 操演

依據 海軍司令部110年3月9日國海戰訓字第1100017550號函。
說明 1. 110年3月執行空層空域操演。
2. 航行船隻於演習時間內，禁止進入該操演水域。
位置 詳如附件。
海圖 04503 - 0331 - 0338 - 0336 - 0340 - 0313 - 0471B

海軍大氣海洋局局長
海軍上校 孫永大

NOTICE to MARINERS

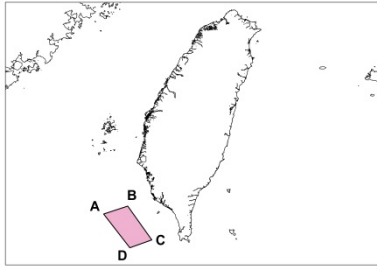
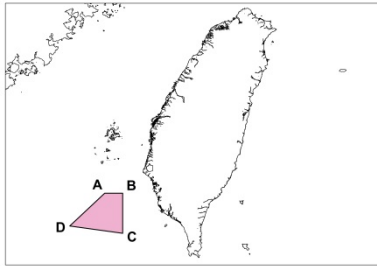
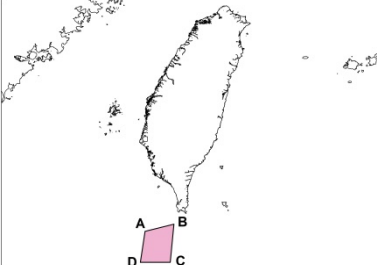
Published by Naval Meteorological & Oceanographic Office, R.O.C.

Mar-11-2021

35 (T) Taiwan Waters – Exercise

Source Navy Command Headquarter, letter No. 1100017550 dated March 9, 2021.
Details 1. Military exercise will take place on March 2021.
2. During the exercise period, all vessels are prohibited from sailing the exercise waters.
Position See attachment.
Chart affected 04503 - 0331 - 0338 - 0336 - 0340 - 0313 - 0471B

CAPT. Yung-Da Sun
Commanding Officer, NMOO

	日期 Date	起訖時間 Time	點位 Position (WGS84)								
(A)	20210324	1300-1600	<p>◎海軍空層空域操演(Navy Airspace Exercise)</p>  <table border="1" data-bbox="869 629 1334 741"> <tr> <td>A</td> <td>N 22°19'00.0", E 119°27'00.0"</td> </tr> <tr> <td>B</td> <td>N 22°26'00.0", E 119°50'00.0"</td> </tr> <tr> <td>C</td> <td>N 21°56'00.0", E 120°13'00.0"</td> </tr> <tr> <td>D</td> <td>N 21°49'00.0", E 119°52'00.0"</td> </tr> </table> <p>中心點： N 22°08'30.0"、E 119°51'30.0" 危險區域：中心點半徑 20 浬所涵蓋之範圍 Central point： N 22°08'30.0", E 119°51'30.0" Dangerous area： Central point with a radius of 20 nautical miles.</p>	A	N 22°19'00.0", E 119°27'00.0"	B	N 22°26'00.0", E 119°50'00.0"	C	N 21°56'00.0", E 120°13'00.0"	D	N 21°49'00.0", E 119°52'00.0"
A	N 22°19'00.0", E 119°27'00.0"										
B	N 22°26'00.0", E 119°50'00.0"										
C	N 21°56'00.0", E 120°13'00.0"										
D	N 21°49'00.0", E 119°52'00.0"										
(B)	20210324	1300-1600	<p>◎海軍空層空域操演(Navy Airspace Exercise)</p>  <table border="1" data-bbox="869 1223 1334 1335"> <tr> <td>A</td> <td>N 22°47'00.0", E 119°28'00.0"</td> </tr> <tr> <td>B</td> <td>N 22°47'00.0", E 119°44'00.0"</td> </tr> <tr> <td>C</td> <td>N 22°14'00.0", E 119°44'00.0"</td> </tr> <tr> <td>D</td> <td>N 22°20'00.0", E 118°57'00.0"</td> </tr> </table> <p>中心點： N 22°35'00.0"、E 119°40'00.0" 危險區域：中心點半徑 20 浬所涵蓋之範圍 Central point： N 22°30'00.0", E 119°36'00.0" Dangerous area： Central point with a radius of 20 nautical miles.</p>	A	N 22°47'00.0", E 119°28'00.0"	B	N 22°47'00.0", E 119°44'00.0"	C	N 22°14'00.0", E 119°44'00.0"	D	N 22°20'00.0", E 118°57'00.0"
A	N 22°47'00.0", E 119°28'00.0"										
B	N 22°47'00.0", E 119°44'00.0"										
C	N 22°14'00.0", E 119°44'00.0"										
D	N 22°20'00.0", E 118°57'00.0"										
(C)	20210324	0800-1200	<p>◎海軍空層空域操演(Navy Airspace Exercise)</p>  <table border="1" data-bbox="869 1812 1334 1924"> <tr> <td>A</td> <td>N 21°36'00.0", E 120°08'00.0"</td> </tr> <tr> <td>B</td> <td>N 21°43'00.0", E 120°39'00.0"</td> </tr> <tr> <td>C</td> <td>N 21°05'00.0", E 120°35'00.0"</td> </tr> <tr> <td>D</td> <td>N 21°05'00.0", E 120°03'00.0"</td> </tr> </table> <p>中心點： N 21°21'30.0"、E 120°23'30.0" 危險區域：中心點半徑 20 浬所涵蓋之範圍 Central point： N 21°21'30.0", E 120°23'30.0" Dangerous area： Central point with a radius of 20 nautical miles.</p>	A	N 21°36'00.0", E 120°08'00.0"	B	N 21°43'00.0", E 120°39'00.0"	C	N 21°05'00.0", E 120°35'00.0"	D	N 21°05'00.0", E 120°03'00.0"
A	N 21°36'00.0", E 120°08'00.0"										
B	N 21°43'00.0", E 120°39'00.0"										
C	N 21°05'00.0", E 120°35'00.0"										
D	N 21°05'00.0", E 120°03'00.0"										

※ 演習時間為本地時間
Exercise time is local time