



海軍大氣海洋局航船布告

中華民國111年3月17日

37 (暫) 臺灣海域 — 操演

依據 國防部海軍司令部111年3月14日國海戰訓字第1110018041號函。

說明 1. 111年3月執行空層空域操演。
2. 航行船隻於演習時間內，禁止進入該操演水域。

位置 詳如附件。

海圖 61620 - 0344 - 04502 - 04503 -04524 - 0338 - 0340 - 0343 - 0348 - 0313 - 0471B

海軍大氣海洋局局長
海軍上校 孫永大

NOTICE to MARINERS

Published by Naval Meteorological & Oceanographic Office, R.O.C.

Mar-17-2022

37 (T) Taiwan Waters – Exercise

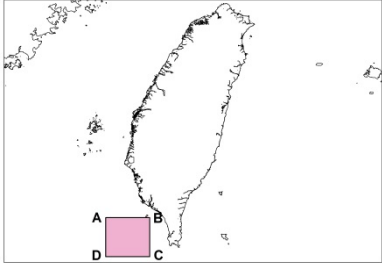
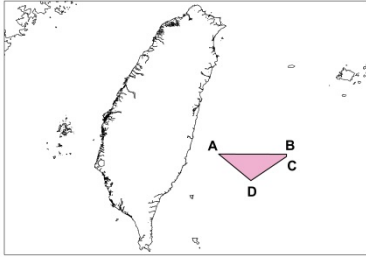
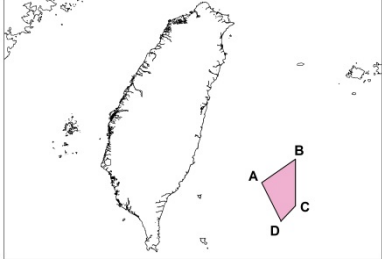
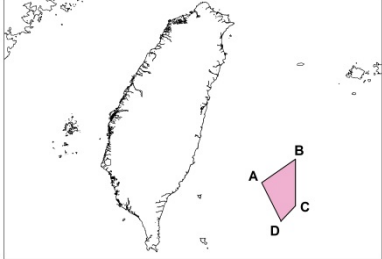
Source Navy Headquarters, MND, letter No. 1110018041 dated March 14, 2022.

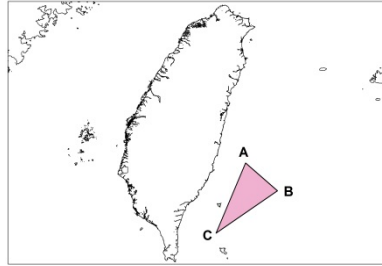
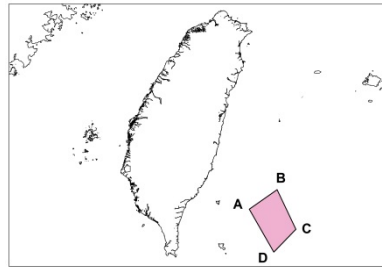
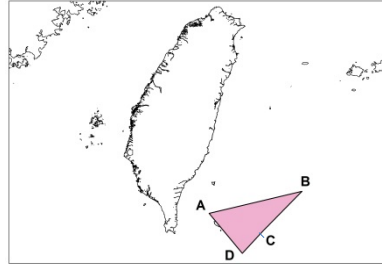
Details 1. Military exercise will take place in March 2022.
2. During the exercise period, all vessels are prohibited from sailing the exercise waters.

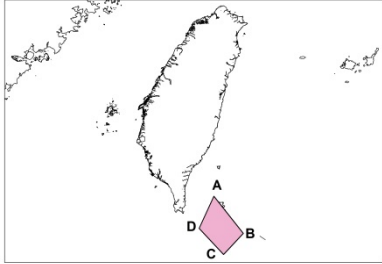
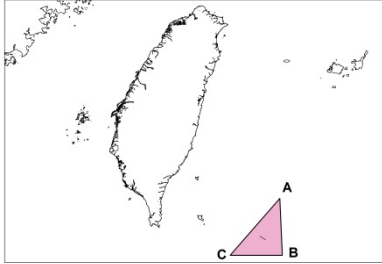
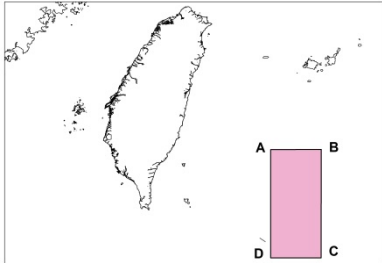
Position See attachment.

Chart affected 61620 - 0344 - 04502 - 04503 -04524 - 0338 - 0340 - 0343 - 0348 - 0313 - 0471B

CAPT. Yung-Da Sun
Commanding Officer, NMOO

	日期 Date	起訖時間 Time	點位 Position (WGS84)								
(A)	20220329	1200-1600	<p>◎海軍空層空域操演(Navy Airspace Exercise)</p>  <table border="1" data-bbox="868 595 1334 707"> <tr> <td>A</td> <td>N 22°19'00.0", E 119°45'00.0"</td> </tr> <tr> <td>B</td> <td>N 22°19'00.0", E 120°25'00.0"</td> </tr> <tr> <td>C</td> <td>N 21°46'00.0", E 120°25'00.0"</td> </tr> <tr> <td>D</td> <td>N 21°46'00.0", E 119°45'00.0"</td> </tr> </table> <p>中心點： N 22°08'30.0"、E 119°54'30.0" 危險區域：中心點半徑 20 浬所涵蓋之範圍 Central point： N 22°08'30.0", E 119°54'30.0" Dangerous area： Central point with a radius of 20 nautical miles.</p>	A	N 22°19'00.0", E 119°45'00.0"	B	N 22°19'00.0", E 120°25'00.0"	C	N 21°46'00.0", E 120°25'00.0"	D	N 21°46'00.0", E 119°45'00.0"
A	N 22°19'00.0", E 119°45'00.0"										
B	N 22°19'00.0", E 120°25'00.0"										
C	N 21°46'00.0", E 120°25'00.0"										
D	N 21°46'00.0", E 119°45'00.0"										
(B)	20220330	1000-1200 1400-1600	<p>◎海軍空層空域操演(Navy Airspace Exercise)</p>  <table border="1" data-bbox="868 1200 1334 1312"> <tr> <td>A</td> <td>N 23°15'00.0", E 121°54'00.0"</td> </tr> <tr> <td>B</td> <td>N 23°15'00.0", E 122°55'00.0"</td> </tr> <tr> <td>C</td> <td>N 23°13'00.0", E 122°55'00.0"</td> </tr> <tr> <td>D</td> <td>N 22°53'00.0", E 122°23'00.0"</td> </tr> </table> <p>中心點： N 23°04'00.0"、E 122°23'00.0" 危險區域：中心點半徑 20 浬所涵蓋之範圍 Central point： N 23°04'00.0", E 122°23'00.0" Dangerous area： Central point with a radius of 20 nautical miles.</p>	A	N 23°15'00.0", E 121°54'00.0"	B	N 23°15'00.0", E 122°55'00.0"	C	N 23°13'00.0", E 122°55'00.0"	D	N 22°53'00.0", E 122°23'00.0"
	A	N 23°15'00.0", E 121°54'00.0"									
B	N 23°15'00.0", E 122°55'00.0"										
C	N 23°13'00.0", E 122°55'00.0"										
D	N 22°53'00.0", E 122°23'00.0"										
20220331	0800-1200	<p>◎海軍空層空域操演(Navy Airspace Exercise)</p>  <table border="1" data-bbox="868 1816 1334 1928"> <tr> <td>A</td> <td>N 22°51'00.0", E 122°25'00.0"</td> </tr> <tr> <td>B</td> <td>N 23°10'00.0", E 122°55'00.0"</td> </tr> <tr> <td>C</td> <td>N 22°32'00.0", E 122°55'00.0"</td> </tr> <tr> <td>D</td> <td>N 22°19'00.0", E 122°42'00.0"</td> </tr> </table> <p>中心點： N 22°47'00.0"、E 122°41'00.0" 危險區域：中心點半徑 20 浬所涵蓋之範圍 Central point： N 22°47'00.0", E 122°41'00.0" Dangerous area： Central point with a radius of 20 nautical miles.</p>	A	N 22°51'00.0", E 122°25'00.0"	B	N 23°10'00.0", E 122°55'00.0"	C	N 22°32'00.0", E 122°55'00.0"	D	N 22°19'00.0", E 122°42'00.0"	
A	N 22°51'00.0", E 122°25'00.0"										
B	N 23°10'00.0", E 122°55'00.0"										
C	N 22°32'00.0", E 122°55'00.0"										
D	N 22°19'00.0", E 122°42'00.0"										
(C)	20220330	0900-1300 1400-1600	<p>◎海軍空層空域操演(Navy Airspace Exercise)</p>  <table border="1" data-bbox="868 1816 1334 1928"> <tr> <td>A</td> <td>N 22°51'00.0", E 122°25'00.0"</td> </tr> <tr> <td>B</td> <td>N 23°10'00.0", E 122°55'00.0"</td> </tr> <tr> <td>C</td> <td>N 22°32'00.0", E 122°55'00.0"</td> </tr> <tr> <td>D</td> <td>N 22°19'00.0", E 122°42'00.0"</td> </tr> </table> <p>中心點： N 22°47'00.0"、E 122°41'00.0" 危險區域：中心點半徑 20 浬所涵蓋之範圍 Central point： N 22°47'00.0", E 122°41'00.0" Dangerous area： Central point with a radius of 20 nautical miles.</p>	A	N 22°51'00.0", E 122°25'00.0"	B	N 23°10'00.0", E 122°55'00.0"	C	N 22°32'00.0", E 122°55'00.0"	D	N 22°19'00.0", E 122°42'00.0"
	A	N 22°51'00.0", E 122°25'00.0"									
B	N 23°10'00.0", E 122°55'00.0"										
C	N 22°32'00.0", E 122°55'00.0"										
D	N 22°19'00.0", E 122°42'00.0"										
20220331	0800-1200										

日期 Date	起訖時間 Time	點位 Position (WGS84)								
(D)	20220330 0700-0900 1000-1300 1100-1400	<p>◎海軍空層空域操演(Navy Airspace Exercise)</p>  <table border="1"> <tr> <td>A</td> <td>N 23°13'00.0", E 121°52'30.0"</td> </tr> <tr> <td>B</td> <td>N 22°51'00.0", E 122°20'00.0"</td> </tr> <tr> <td>C</td> <td>N 22°17'00.0", E 121°27'00.0"</td> </tr> </table> <p>中心點： N 22°50'00.0"、E 121°56'00.0" 危險區域：中心點半徑 20 浬所涵蓋之範圍 Central point : N 22°50'00.0", E 121°56'00.0" Dangerous area : Central point with a radius of 20 nautical miles.</p>	A	N 23°13'00.0", E 121°52'30.0"	B	N 22°51'00.0", E 122°20'00.0"	C	N 22°17'00.0", E 121°27'00.0"		
	A		N 23°13'00.0", E 121°52'30.0"							
B	N 22°51'00.0", E 122°20'00.0"									
C	N 22°17'00.0", E 121°27'00.0"									
20220331 0700-0900 1000-1200										
(E)	20220330 0900-1300 1400-1600	<p>◎海軍空層空域操演(Navy Airspace Exercise)</p>  <table border="1"> <tr> <td>A</td> <td>N 22°34'00.0", E 121°58'00.0"</td> </tr> <tr> <td>B</td> <td>N 22°50'00.0", E 122°23'00.0"</td> </tr> <tr> <td>C</td> <td>N 22°17'00.0", E 122°40'00.0"</td> </tr> <tr> <td>D</td> <td>N 21°58'00.0", E 122°20'00.0"</td> </tr> </table> <p>中心點： N 22°30'00.0"、E 122°35'00.0" 危險區域：中心點半徑 20 浬所涵蓋之範圍 Central point : N 22°30'00.0", E 122°35'00.0" Dangerous area : Central point with a radius of 20 nautical miles.</p>	A	N 22°34'00.0", E 121°58'00.0"	B	N 22°50'00.0", E 122°23'00.0"	C	N 22°17'00.0", E 122°40'00.0"	D	N 21°58'00.0", E 122°20'00.0"
	A		N 22°34'00.0", E 121°58'00.0"							
B	N 22°50'00.0", E 122°23'00.0"									
C	N 22°17'00.0", E 122°40'00.0"									
D	N 21°58'00.0", E 122°20'00.0"									
20220331 0800-1300										
(F)	20220330 0900-1300	<p>◎海軍空層空域操演(Navy Airspace Exercise)</p>  <table border="1"> <tr> <td>A</td> <td>N 22°12'30.0", E 121°25'40.0"</td> </tr> <tr> <td>B</td> <td>N 22°32'00.0", E 122°56'00.0"</td> </tr> <tr> <td>C</td> <td>N 21°56'00.0", E 122°18'00.0"</td> </tr> <tr> <td>D</td> <td>N 21°36'00.0", E 121°58'00.0"</td> </tr> </table> <p>中心點： N 22°03'00.0"、E 121°52'00.0" 危險區域：中心點半徑 20 浬所涵蓋之範圍 Central point : N 22°03'00.0", E 121°52'00.0" Dangerous area : Central point with a radius of 20 nautical miles.</p>	A	N 22°12'30.0", E 121°25'40.0"	B	N 22°32'00.0", E 122°56'00.0"	C	N 21°56'00.0", E 122°18'00.0"	D	N 21°36'00.0", E 121°58'00.0"
	A		N 22°12'30.0", E 121°25'40.0"							
B	N 22°32'00.0", E 122°56'00.0"									
C	N 21°56'00.0", E 122°18'00.0"									
D	N 21°36'00.0", E 121°58'00.0"									
20220331 0800-1300										

	日期 Date	起訖時間 Time	點位 Position (WGS84)												
(G)	20220331	0800-1300	<p>◎海軍空層空域操演(Navy Airspace Exercise)</p>  <table border="1" data-bbox="868 595 1334 712"> <tr> <td>A</td> <td>N 22°11'00.0"</td> <td>E 121°24'40.0"</td> </tr> <tr> <td>B</td> <td>N 21°34'00.0"</td> <td>E 121°56'00.0"</td> </tr> <tr> <td>C</td> <td>N 21°13'00.0"</td> <td>E 121°35'00.0"</td> </tr> <tr> <td>D</td> <td>N 21°39'00.0"</td> <td>E 121°09'00.0"</td> </tr> </table> <p>中心點： N 21°40'00.0"、E 121°35'00.0" 危險區域：中心點半徑 20 浬所涵蓋之範圍 Central point : N 21°40'00.0" , E 121°35'00.0" Dangerous area : Central point with a radius of 20 nautical miles.</p>	A	N 22°11'00.0"	E 121°24'40.0"	B	N 21°34'00.0"	E 121°56'00.0"	C	N 21°13'00.0"	E 121°35'00.0"	D	N 21°39'00.0"	E 121°09'00.0"
A	N 22°11'00.0"	E 121°24'40.0"													
B	N 21°34'00.0"	E 121°56'00.0"													
C	N 21°13'00.0"	E 121°35'00.0"													
D	N 21°39'00.0"	E 121°09'00.0"													
(H)	20220330	0900-1300 1400-1600	<p>◎海軍空層空域操演(Navy Airspace Exercise)</p>  <table border="1" data-bbox="868 1205 1334 1294"> <tr> <td>A</td> <td>N 22°21'00.0"</td> <td>E 122°52'30.0"</td> </tr> <tr> <td>B</td> <td>N 21°28'00.0"</td> <td>E 122°55'00.0"</td> </tr> <tr> <td>C</td> <td>N 21°28'00.0"</td> <td>E 122°03'00.0"</td> </tr> </table> <p>中心點： N 21°45'00.0"、E 122°40'00.0" 危險區域：中心點半徑 20 浬所涵蓋之範圍 Central point : N 21°45'00.0" , E 122°40'00.0" Dangerous area : Central point with a radius of 20 nautical miles.</p>	A	N 22°21'00.0"	E 122°52'30.0"	B	N 21°28'00.0"	E 122°55'00.0"	C	N 21°28'00.0"	E 122°03'00.0"			
	A	N 22°21'00.0"		E 122°52'30.0"											
B	N 21°28'00.0"	E 122°55'00.0"													
C	N 21°28'00.0"	E 122°03'00.0"													
20220331	0800-1300														
(I)	20220330	0900-1300 1400-1600	<p>◎海軍空層空域操演(Navy Airspace Exercise)</p>  <table border="1" data-bbox="868 1783 1334 1899"> <tr> <td>A</td> <td>N 22°55'00.0"</td> <td>E 123°05'00.0"</td> </tr> <tr> <td>B</td> <td>N 22°55'00.0"</td> <td>E 124°00'00.0"</td> </tr> <tr> <td>C</td> <td>N 21°05'00.0"</td> <td>E 124°00'00.0"</td> </tr> <tr> <td>D</td> <td>N 21°05'00.0"</td> <td>E 123°05'00.0"</td> </tr> </table> <p>中心點： N 20°00'00.0"、E 123°35'00.0" 危險區域：中心點半徑 20 浬所涵蓋之範圍 Central point : N 20°00'00.0" , E 123°35'00.0" Dangerous area : Central point with a radius of 20 nautical miles.</p>	A	N 22°55'00.0"	E 123°05'00.0"	B	N 22°55'00.0"	E 124°00'00.0"	C	N 21°05'00.0"	E 124°00'00.0"	D	N 21°05'00.0"	E 123°05'00.0"
A	N 22°55'00.0"	E 123°05'00.0"													
B	N 22°55'00.0"	E 124°00'00.0"													
C	N 21°05'00.0"	E 124°00'00.0"													
D	N 21°05'00.0"	E 123°05'00.0"													

※ 演習時間為本地時間
Exercise time is local time