



## 海軍大氣海洋局航船布告

中華民國112年2月14日

### 22 (暫) 臺灣海域 — 操演

依據 國防部海軍司令部112年2月9日國海戰訓字第1120009733號函。

說明 1. 112年3月執行實彈射擊操演。  
2. 航行船隻於演習時間內，禁止進入該操演水域。

位置 詳如附件。

海圖 0341C - 04505 - 04528 - 0331 - 0338 - 0336 - 0340 - 0352 - 0360 - 0319 - 0313

海軍大氣海洋局局長  
海軍上校 孫永大

### NOTICE to MARINERS

Published by Naval Meteorological & Oceanographic Office, R.O.C.

Feb-14-2023

### 22 (T) Taiwan Waters – Firing Exercise

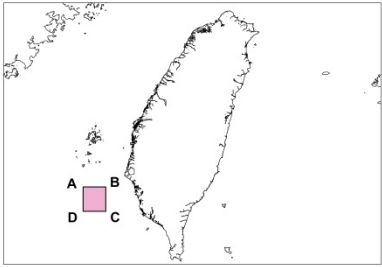
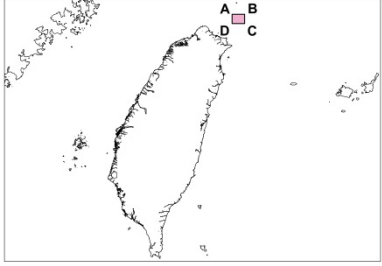
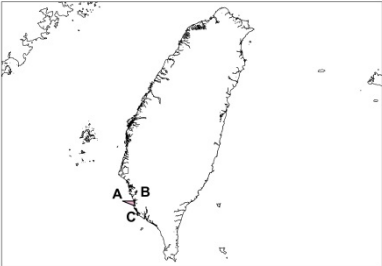
Source Navy Headquarters, MND, letter No. 1120009733 dated January 9, 2023.


Details 1. The live ammunition fire exercise will take place in March 2023.  
2. During the exercise period, all vessels are prohibited from sailing the exercise waters.

Position See attachment.

Chart affected 0341C - 04505 - 04528 - 0331 - 0338 - 0336 - 0340 - 0352 - 0360 - 0319 - 0313

*CAPT. Yung-Da Sun*  
*Commanding Officer, NMOO*

	日期 Date	起訖時間 Time	點位 Position (WGS84)								
(A)	20230301 – 20230303 20230306 – 20230310 20230314 – 20230316 20230320 – 20230323 20230327 – 20230329 20230331	0700-1700	<p>◎海軍實彈射擊操演(Navy Firing Exercise)</p>  <table border="1" data-bbox="868 629 1334 741"> <tr> <td>A</td> <td>N 22°54'54.0", E 119°25'29.0"</td> </tr> <tr> <td>B</td> <td>N 22°54'54.0", E 119°45'29.0"</td> </tr> <tr> <td>C</td> <td>N 22°34'54.0", E 119°45'29.0"</td> </tr> <tr> <td>D</td> <td>N 22°34'54.0", E 119°25'29.0"</td> </tr> </table> <p>中心點： N 22°44'54.0"、E 119°35'29.0"                      危險區域：中心點半徑 15 浬所涵蓋之範圍                      Central point : N 22°44'54.0", E 119°35'29.0"                      Dangerous area : Central point with a radius of 15 nautical miles.</p>	A	N 22°54'54.0", E 119°25'29.0"	B	N 22°54'54.0", E 119°45'29.0"	C	N 22°34'54.0", E 119°45'29.0"	D	N 22°34'54.0", E 119°25'29.0"
A	N 22°54'54.0", E 119°25'29.0"										
B	N 22°54'54.0", E 119°45'29.0"										
C	N 22°34'54.0", E 119°45'29.0"										
D	N 22°34'54.0", E 119°25'29.0"										
(B)	20230301 – 20230303 20230306 – 20230310 20230313 – 20230317 20230320 – 20230325 20230327 – 20230331	0800-1700	<p>◎海軍實彈射擊操演(Navy Firing Exercise)</p>  <table border="1" data-bbox="868 1240 1334 1352"> <tr> <td>A</td> <td>N 25°27'54.0", E 122°00'30.0"</td> </tr> <tr> <td>B</td> <td>N 25°27'54.0", E 122°12'30.0"</td> </tr> <tr> <td>C</td> <td>N 25°19'54.0", E 122°12'30.0"</td> </tr> <tr> <td>D</td> <td>N 25°19'54.0", E 122°00'30.0"</td> </tr> </table> <p>中心點： N 25°23'54.0"、E 122°06'30.0"                      危險區域：中心點半徑 7 浬所涵蓋之範圍                      Central point : N 25°23'54.0", E 122°06'30.0"                      Dangerous area : Central point with a radius of 7 nautical miles.</p>	A	N 25°27'54.0", E 122°00'30.0"	B	N 25°27'54.0", E 122°12'30.0"	C	N 25°19'54.0", E 122°12'30.0"	D	N 25°19'54.0", E 122°00'30.0"
A	N 25°27'54.0", E 122°00'30.0"										
B	N 25°27'54.0", E 122°12'30.0"										
C	N 25°19'54.0", E 122°12'30.0"										
D	N 25°19'54.0", E 122°00'30.0"										
(C)	20230301 20230303 20230308 20230310 20230315 20230317 20230322 20230324 20230329 20230331	1300-1700	<p>◎海軍實彈射擊操演(Navy Firing Exercise)</p>  <table border="1" data-bbox="868 1850 1334 1939"> <tr> <td>A</td> <td>N 22°42'54.0", E 120°05'29.0"</td> </tr> <tr> <td>B</td> <td>N 22°42'54.0", E 120°15'29.0"</td> </tr> <tr> <td>C</td> <td>N 22°38'54.0", E 120°16'29.0"</td> </tr> </table> <p>中心點： N 22°42'00.0"、E 120°12'00.0"                      危險區域：中心點半徑 5 浬所涵蓋之範圍                      Central point : N 22°42'00.0", E 120°12'00.0"                      Dangerous area : Central point with a radius of 5 nautical miles.</p>	A	N 22°42'54.0", E 120°05'29.0"	B	N 22°42'54.0", E 120°15'29.0"	C	N 22°38'54.0", E 120°16'29.0"		
A	N 22°42'54.0", E 120°05'29.0"										
B	N 22°42'54.0", E 120°15'29.0"										
C	N 22°38'54.0", E 120°16'29.0"										

	日期 Date	起訖時間 Time	點位 Position (WGS84)								
(D)	20230301 – 20230303 20230306 – 20230310 20230313 – 20230317 20230320 – 20230325 20230327 – 20230331	0700-1700	<p>◎海軍實彈射擊操演(Navy Firing Exercise)</p>  <table border="1" data-bbox="871 629 1337 741"> <tr> <td>A</td> <td>N 23°39'54.0", E 119°05'29.0"</td> </tr> <tr> <td>B</td> <td>N 23°39'54.0", E 119°15'29.0"</td> </tr> <tr> <td>C</td> <td>N 23°29'54.0", E 119°15'29.0"</td> </tr> <tr> <td>D</td> <td>N 23°29'54.0", E 119°05'29.0"</td> </tr> </table> <p>中心點： N 23°34'54.0"、E 119°10'29.0"                      危險區域：中心點半徑 10 哩所涵蓋之範圍                      Central point： N 23°34'54.0", E 119°10'29.0"                      Dangerous area： Central point with a radius of 10 nautical miles.</p>	A	N 23°39'54.0", E 119°05'29.0"	B	N 23°39'54.0", E 119°15'29.0"	C	N 23°29'54.0", E 119°15'29.0"	D	N 23°29'54.0", E 119°05'29.0"
A	N 23°39'54.0", E 119°05'29.0"										
B	N 23°39'54.0", E 119°15'29.0"										
C	N 23°29'54.0", E 119°15'29.0"										
D	N 23°29'54.0", E 119°05'29.0"										

※ 演習時間為本地時間  
Exercise time is local time