



海軍大氣海洋局航船布告

中華民國112年2月22日

28 (暫) 臺灣海域 — 操演

依據 國防部海軍司令部112年2月21日國海戰訓字第1120013225號函。

說明 1. 112年2-3月執行空層空域操演。
2. 航行船隻於演習時間內，禁止進入該操演水域。

位置 詳如附件。

海圖 0354B - 0355 - 04502 - 04503 - 04512 - 04513 - 0340 - 0352 - 0360 - 0306 - 0313 - 0471B

海軍大氣海洋局局長
海軍上校 孫永大

NOTICE to MARINERS

Published by Naval Meteorological & Oceanographic Office, R.O.C.

Feb-22-2023

28 (T) Taiwan Waters – Exercise

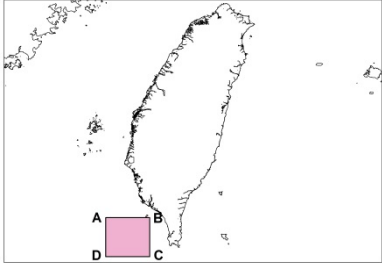
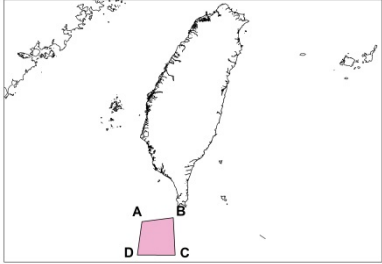
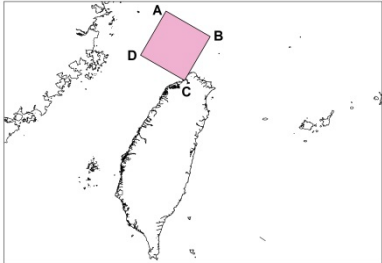
Source Navy Headquarters, MND, letter No. 1120013225 dated February 21, 2023.

Details 1. Military exercise will take place from February to March 2023.
2. During the exercise period, all vessels are prohibited from sailing the exercise waters.

Position See attachment.

Chart affected 0354B - 0355 - 04502 - 04503 - 04512 - 04513 - 0340 - 0352 - 0360 - 0306 - 0313 - 0471B

CAPT. Yung-Da Sun
Commanding Officer, NMOO

	日期 Date	起訖時間 Time	點位 Position (WGS84)								
(A)	20230223	1900-2100	<p>◎海軍空層空域操演(Navy Airspace Exercise)</p>  <table border="1" data-bbox="868 595 1334 712"> <tr> <td>A</td> <td>N 22°19'00.0", E 119°45'00.0"</td> </tr> <tr> <td>B</td> <td>N 22°19'00.0", E 120°25'00.0"</td> </tr> <tr> <td>C</td> <td>N 21°46'00.0", E 120°25'00.0"</td> </tr> <tr> <td>D</td> <td>N 21°46'00.0", E 119°45'00.0"</td> </tr> </table> <p>中心點： N 22°09'00.0"、E 120°05'00.0" 危險區域：中心點半徑 20 浬所涵蓋之範圍 Central point : N 22°09'00.0", E 120°05'00.0" Dangerous area : Central point with a radius of 20 nautical miles.</p>	A	N 22°19'00.0", E 119°45'00.0"	B	N 22°19'00.0", E 120°25'00.0"	C	N 21°46'00.0", E 120°25'00.0"	D	N 21°46'00.0", E 119°45'00.0"
	A	N 22°19'00.0", E 119°45'00.0"									
	B	N 22°19'00.0", E 120°25'00.0"									
	C	N 21°46'00.0", E 120°25'00.0"									
	D	N 21°46'00.0", E 119°45'00.0"									
20230224	0700-1200										
20230301	1600-2000										
20230306	1700-2100										
20230307	1200-1700										
(B)	20230306	0800-1330	<p>◎海軍空層空域操演(Navy Airspace Exercise)</p>  <table border="1" data-bbox="868 1200 1334 1317"> <tr> <td>A</td> <td>N 21°39'00.0", E 120°04'00.0"</td> </tr> <tr> <td>B</td> <td>N 21°43'00.0", E 120°38'00.0"</td> </tr> <tr> <td>C</td> <td>N 21°05'00.0", E 120°40'00.0"</td> </tr> <tr> <td>D</td> <td>N 21°05'00.0", E 119°59'00.0"</td> </tr> </table> <p>中心點： N 21°36'00.0"、E 120°21'00.0" 危險區域：中心點半徑 20 浬所涵蓋之範圍 Central point : N 21°36'00.0", E 120°21'00.0" Dangerous area : Central point with a radius of 20 nautical miles.</p>	A	N 21°39'00.0", E 120°04'00.0"	B	N 21°43'00.0", E 120°38'00.0"	C	N 21°05'00.0", E 120°40'00.0"	D	N 21°05'00.0", E 119°59'00.0"
			A	N 21°39'00.0", E 120°04'00.0"							
B	N 21°43'00.0", E 120°38'00.0"										
C	N 21°05'00.0", E 120°40'00.0"										
D	N 21°05'00.0", E 119°59'00.0"										
(C)	20230307	0500-0800	<p>◎海軍空層空域操演(Navy Airspace Exercise)</p>  <table border="1" data-bbox="868 1798 1334 1915"> <tr> <td>A</td> <td>N 26°23'02.0", E 121°02'19.0"</td> </tr> <tr> <td>B</td> <td>N 25°55'57.0", E 121°54'25.0"</td> </tr> <tr> <td>C</td> <td>N 25°09'00.0", E 121°24'00.0"</td> </tr> <tr> <td>D</td> <td>N 25°36'06.0", E 120°32'06.0"</td> </tr> </table> <p>中心點： N 25°49'54.0"、E 121°20'11.0" 危險區域：中心點半徑 20 浬所涵蓋之範圍 Central point : N 25°49'54.0", E 121°20'11.0" Dangerous area : Central point with a radius of 20 nautical miles.</p>	A	N 26°23'02.0", E 121°02'19.0"	B	N 25°55'57.0", E 121°54'25.0"	C	N 25°09'00.0", E 121°24'00.0"	D	N 25°36'06.0", E 120°32'06.0"
	A	N 26°23'02.0", E 121°02'19.0"									
B	N 25°55'57.0", E 121°54'25.0"										
C	N 25°09'00.0", E 121°24'00.0"										
D	N 25°36'06.0", E 120°32'06.0"										
20230308	0500-0700										

※ 演習時間為本地時間
Exercise time is local time