



## 海軍大氣海洋局航船布告

中華民國112年4月27日

### 69 (暫) 臺灣海域 — 修正操演時間及位置

依據 國防部海軍司令部112年4月25日國海戰訓字第1120028467號函。  
說明 1.修正112年5月操演時間及位置。  
2.航行船隻於演習時間內，禁止進入該操演水域。  
位置 詳如附件。  
海圖 0354B - 0353 - 0355 - 04511 - 04512 - 04513 - 04515 - 04516 - 0350 - 0352 - 0360 - 0306 - 0313  
參考布告 112年第53(暫)號航船布告

海軍大氣海洋局局長  
海軍上校 孫永大

### NOTICE to MARINERS

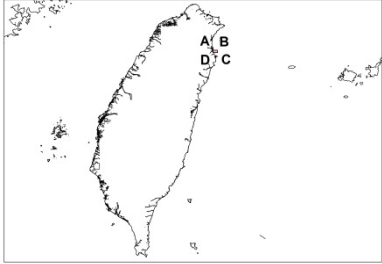

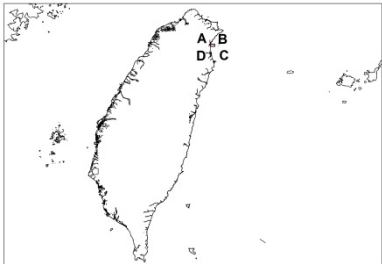
Published by Naval Meteorological & Oceanographic Office, R.O.C.




Apr-27-2023

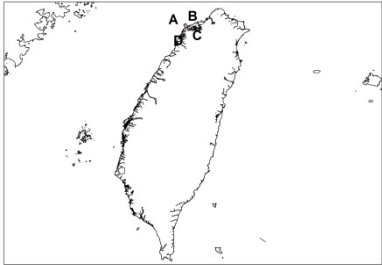
### 69 (T) Taiwan Waters – Date and Position of Exercise Amend

Source Navy Headquarters, MND, letter No. 1120028467 dated April 25, 2023.  
Details 1. Amend military exercise date and position in May 2023.  
2. During the exercise period, all vessels are prohibited from sailing the exercise waters.  
Position See attachment.  
Chart affected 0354B - 0353 - 0355 - 04511 - 04512 - 04513 - 04515 - 04516 - 0350 - 0352 - 0360 - 0306 - 0313  
Reference Former Notice 53(T)/2023.

*CAPT. Yung-Da Sun*  
*Commanding Officer, NMOO*

|     | 日期<br>Date                       | 起訖時間<br>Time           | 點位 Position (WGS84)  |   |                               |   |                               |   |                               |   |                               |
|-----|----------------------------------|------------------------|--|---|-------------------------------|---|-------------------------------|---|-------------------------------|---|-------------------------------|
| (A) | 20230501<br>20230502             | 0500-1200<br>1200-1800 | <p>◎海軍年度訓練操演(Navy Military Exercise)</p>  <table border="1" data-bbox="868 645 1334 759"> <tr> <td>A</td> <td>N 24°41'00.0", E 121°50'00.0"</td> </tr> <tr> <td>B</td> <td>N 24°41'00.0", E 121°54'00.0"</td> </tr> <tr> <td>C</td> <td>N 24°39'00.0", E 121°54'00.0"</td> </tr> <tr> <td>D</td> <td>N 24°39'00.0", E 121°50'00.0"</td> </tr> </table> <p>中心點： N 24°40'00.0"、E 121°51'00.0"<br/>危險區域：中心點半徑 2 浬所涵蓋之範圍<br/>Central point： N 24°40'00.0", E 121°51'00.0"<br/>Dangerous area： Central point with a radius of 2 nautical miles.</p>     | A | N 24°41'00.0", E 121°50'00.0" | B | N 24°41'00.0", E 121°54'00.0" | C | N 24°39'00.0", E 121°54'00.0" | D | N 24°39'00.0", E 121°50'00.0" |
| A   | N 24°41'00.0", E 121°50'00.0"    |                        |  |   |                               |   |                               |   |                               |   |                               |
| B   | N 24°41'00.0", E 121°54'00.0"    |                        |  |   |                               |   |                               |   |                               |   |                               |
| C   | N 24°39'00.0", E 121°54'00.0"    |                        |  |   |                               |   |                               |   |                               |   |                               |
| D   | N 24°39'00.0", E 121°50'00.0"    |                        |  |   |                               |   |                               |   |                               |   |                               |
| (B) | 20230501<br>20230502             | 0500-1200<br>1200-1800 | <p>◎海軍年度訓練操演(Navy Military Exercise)</p>  <table border="1" data-bbox="868 1245 1334 1359"> <tr> <td>A</td> <td>N 24°45'30.0", E 121°49'00.0"</td> </tr> <tr> <td>B</td> <td>N 24°45'30.0", E 121°53'00.0"</td> </tr> <tr> <td>C</td> <td>N 24°43'30.0", E 121°53'00.0"</td> </tr> <tr> <td>D</td> <td>N 24°43'30.0", E 121°49'00.0"</td> </tr> </table> <p>中心點： N 24°44'30.0"、E 121°51'00.0"<br/>危險區域：中心點半徑 2 浬所涵蓋之範圍<br/>Central point： N 24°44'30.0", E 121°51'00.0"<br/>Dangerous area： Central point with a radius of 2 nautical miles.</p>  | A | N 24°45'30.0", E 121°49'00.0" | B | N 24°45'30.0", E 121°53'00.0" | C | N 24°43'30.0", E 121°53'00.0" | D | N 24°43'30.0", E 121°49'00.0" |
| A   | N 24°45'30.0", E 121°49'00.0"    |                        |  |   |                               |   |                               |   |                               |   |                               |
| B   | N 24°45'30.0", E 121°53'00.0"    |                        |  |   |                               |   |                               |   |                               |   |                               |
| C   | N 24°43'30.0", E 121°53'00.0"    |                        |  |   |                               |   |                               |   |                               |   |                               |
| D   | N 24°43'30.0", E 121°49'00.0"    |                        |  |   |                               |   |                               |   |                               |   |                               |
| (C) | 20230501<br>20230502<br>20230503 | 0500-1200<br>1200-1600 | <p>◎海軍年度訓練操演(Navy Military Exercise)</p>  <table border="1" data-bbox="868 1850 1334 1964"> <tr> <td>A</td> <td>N 24°50'00.0", E 121°49'00.0"</td> </tr> <tr> <td>B</td> <td>N 24°50'00.0", E 121°53'00.0"</td> </tr> <tr> <td>C</td> <td>N 24°48'00.0", E 121°53'00.0"</td> </tr> <tr> <td>D</td> <td>N 24°48'00.0", E 121°49'00.0"</td> </tr> </table> <p>中心點： N 24°49'00.0"、E 121°51'00.0"<br/>危險區域：中心點半徑 2 浬所涵蓋之範圍<br/>Central point： N 24°49'00.0", E 121°51'00.0"<br/>Dangerous area： Central point with a radius of 2 nautical miles.</p> | A | N 24°50'00.0", E 121°49'00.0" | B | N 24°50'00.0", E 121°53'00.0" | C | N 24°48'00.0", E 121°53'00.0" | D | N 24°48'00.0", E 121°49'00.0" |
| A   | N 24°50'00.0", E 121°49'00.0"    |                        |  |   |                               |   |                               |   |                               |   |                               |
| B   | N 24°50'00.0", E 121°53'00.0"    |                        |  |   |                               |   |                               |   |                               |   |                               |
| C   | N 24°48'00.0", E 121°53'00.0"    |                        |  |   |                               |   |                               |   |                               |   |                               |
| D   | N 24°48'00.0", E 121°49'00.0"    |                        |  |   |                               |   |                               |   |                               |   |                               |

|     | 日期<br>Date                                | 起訖時間<br>Time                   | 點位 Position (WGS84)  |   |                               |   |                               |   |                               |   |                               |
|-----|---|--------------------------------|--|---|-------------------------------|---|-------------------------------|---|-------------------------------|---|-------------------------------|
| (D) | <p>20230502<br/>20230503<br/>20230504</p> | <p>0500-1200</p>               | <p>◎海軍年度訓練操演(Navy Military Exercise)</p>  <table border="1" data-bbox="868 645 1337 757"> <tr> <td>A</td> <td>N 25°14'30.0", E 121°37'40.0"</td> </tr> <tr> <td>B</td> <td>N 25°16'30.0", E 121°40'20.0"</td> </tr> <tr> <td>C</td> <td>N 25°14'36.0", E 121°42'06.0"</td> </tr> <tr> <td>D</td> <td>N 25°12'30.0", E 121°39'28.0"</td> </tr> </table> <p>中心點： N 25°14'30.0"、E 121°40'00.0"<br/>危險區域：中心點半徑 1.5 浬所涵蓋之範圍<br/>Central point : N 25°14'30.0", E 121°40'00.0"<br/>Dangerous area : Central point with a radius of 1.5 nautical miles.</p>     | A | N 25°14'30.0", E 121°37'40.0" | B | N 25°16'30.0", E 121°40'20.0" | C | N 25°14'36.0", E 121°42'06.0" | D | N 25°12'30.0", E 121°39'28.0" |
| A   | N 25°14'30.0", E 121°37'40.0"             |                                |  |   |                               |   |                               |   |                               |   |                               |
| B   | N 25°16'30.0", E 121°40'20.0"             |                                |  |   |                               |   |                               |   |                               |   |                               |
| C   | N 25°14'36.0", E 121°42'06.0"             |                                |  |   |                               |   |                               |   |                               |   |                               |
| D   | N 25°12'30.0", E 121°39'28.0"             |                                |  |   |                               |   |                               |   |                               |   |                               |
| (E) | <p>20230508<br/>20230509<br/>20230515</p> | <p>0500-1200<br/>0800-1400</p> | <p>◎海軍年度訓練操演(Navy Military Exercise)</p>  <table border="1" data-bbox="868 1245 1337 1357"> <tr> <td>A</td> <td>N 25°13'46.0", E 121°22'36.0"</td> </tr> <tr> <td>B</td> <td>N 25°11'08.0", E 121°26'00.0"</td> </tr> <tr> <td>C</td> <td>N 25°09'36.0", E 121°24'36.0"</td> </tr> <tr> <td>D</td> <td>N 25°12'12.0", E 121°21'12.0"</td> </tr> </table> <p>中心點： N 25°11'36.0"、E 121°23'36.0"<br/>危險區域：中心點半徑 2 浬所涵蓋之範圍<br/>Central point : N 25°11'36.0", E 121°23'36.0"<br/>Dangerous area : Central point with a radius of 2 nautical miles.</p>      | A | N 25°13'46.0", E 121°22'36.0" | B | N 25°11'08.0", E 121°26'00.0" | C | N 25°09'36.0", E 121°24'36.0" | D | N 25°12'12.0", E 121°21'12.0" |
| A   | N 25°13'46.0", E 121°22'36.0"             |                                |  |   |                               |   |                               |   |                               |   |                               |
| B   | N 25°11'08.0", E 121°26'00.0"             |                                |  |   |                               |   |                               |   |                               |   |                               |
| C   | N 25°09'36.0", E 121°24'36.0"             |                                |  |   |                               |   |                               |   |                               |   |                               |
| D   | N 25°12'12.0", E 121°21'12.0"             |                                |  |   |                               |   |                               |   |                               |   |                               |
| (F) | <p>20230509<br/>20230510<br/>20230516</p> | <p>0500-1200<br/>0900-1200</p> | <p>◎海軍年度訓練操演(Navy Military Exercise)</p>  <table border="1" data-bbox="868 1850 1337 1962"> <tr> <td>A</td> <td>N 25°08'48.0", E 121°19'06.0"</td> </tr> <tr> <td>B</td> <td>N 25°08'48.0", E 121°19'42.0"</td> </tr> <tr> <td>C</td> <td>N 25°07'24.0", E 121°19'42.0"</td> </tr> <tr> <td>D</td> <td>N 25°07'24.0", E 121°19'06.0"</td> </tr> </table> <p>中心點： N 25°08'09.0"、E 121°19'24.0"<br/>危險區域：中心點半徑 1.3 浬所涵蓋之範圍<br/>Central point : N 25°08'09.0", E 121°19'24.0"<br/>Dangerous area : Central point with a radius of 1.3 nautical miles.</p> | A | N 25°08'48.0", E 121°19'06.0" | B | N 25°08'48.0", E 121°19'42.0" | C | N 25°07'24.0", E 121°19'42.0" | D | N 25°07'24.0", E 121°19'06.0" |
| A   | N 25°08'48.0", E 121°19'06.0"             |                                |  |   |                               |   |                               |   |                               |   |                               |
| B   | N 25°08'48.0", E 121°19'42.0"             |                                |  |   |                               |   |                               |   |                               |   |                               |
| C   | N 25°07'24.0", E 121°19'42.0"             |                                |  |   |                               |   |                               |   |                               |   |                               |
| D   | N 25°07'24.0", E 121°19'06.0"             |                                |  |   |                               |   |                               |   |                               |   |                               |

|     | 日期<br>Date                       | 起訖時間<br>Time                      | 點位 Position (WGS84)  |   |                               |   |                               |   |                               |   |                               |
|-----|----------------------------------|-----------------------------------|--|---|-------------------------------|---|-------------------------------|---|-------------------------------|---|-------------------------------|
| (G) | 20230509<br>20230510<br>20230516 | <del>0500-1200</del><br>1200-1600 | <p>◎海軍年度訓練操演(Navy Military Exercise)</p>  <table border="1" data-bbox="868 642 1337 757"> <tr> <td>A</td> <td>N 25°04'50.0", E 121°02'24.0"</td> </tr> <tr> <td>B</td> <td>N 25°05'50.0", E 121°04'18.0"</td> </tr> <tr> <td>C</td> <td>N 25°03'12.0", E 121°06'00.0"</td> </tr> <tr> <td>D</td> <td>N 25°02'12.0", E 121°04'00.0"</td> </tr> </table> <p>                         中心點： N 25°04'00.0"、E 121°04'00.0"<br/>                         危險區域：中心點半徑 1.5 浬所涵蓋之範圍<br/>                         Central point： N 25°04'00.0", E 121°04'00.0"<br/>                         Dangerous area：Central point with a radius of 1.5 nautical miles.                     </p> | A | N 25°04'50.0", E 121°02'24.0" | B | N 25°05'50.0", E 121°04'18.0" | C | N 25°03'12.0", E 121°06'00.0" | D | N 25°02'12.0", E 121°04'00.0" |
| A   | N 25°04'50.0", E 121°02'24.0"    |                                   |  |   |                               |   |                               |   |                               |   |                               |
| B   | N 25°05'50.0", E 121°04'18.0"    |                                   |  |   |                               |   |                               |   |                               |   |                               |
| C   | N 25°03'12.0", E 121°06'00.0"    |                                   |  |   |                               |   |                               |   |                               |   |                               |
| D   | N 25°02'12.0", E 121°04'00.0"    |                                   |  |   |                               |   |                               |   |                               |   |                               |

※ 演習時間為本地時間  
Exercise time is local time