



海軍大氣海洋局航船布告

中華民國112年5月9日

78 (暫) 臺灣海域 — 修正操演時間

依據 國防部海軍司令部112年5月8日國海戰訓字第1120036064號函。
說明 1.修正112年5月操演時間。
2.航行船隻於演習時間內，禁止進入該操演水域。
位置 詳如附件。
海圖 0354B - 0355 - 04511 - 04512 - 04513 - 0352 - 0306 - 0313
參考布告 112年第69(暫)號航船布告

海軍大氣海洋局局長
海軍上校 孫永大

NOTICE to MARINERS



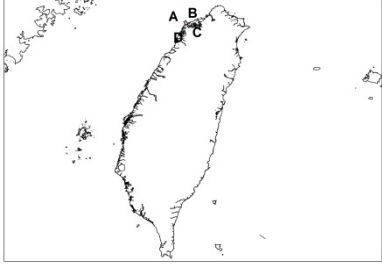
Published by Naval Meteorological & Oceanographic Office, R.O.C.

May-9-2023

78 (T) Taiwan Waters – Date of Exercise Amend

Source Navy Headquarters, MND, letter No. 1120036064 dated May 8, 2023.
Details 1. Amend military exercise date in May 2023.
2. During the exercise period, all vessels are prohibited from sailing the exercise waters.
Position See attachment.
Chart affected 0354B - 0355 - 04511 - 04512 - 04513 - 0352 - 0306 - 0313
Reference Former Notice 69(T)/2023.

CAPT. Yung-Da Sun
Commanding Officer, NMOO

	日期 Date	起訖時間 Time	點位 Position (WGS84)								
(E)	<p style="color: red;">20230508 20230509 20230515</p>	0800-1400	<p>◎海軍年度訓練操演(Navy Military Exercise)</p>  <table border="1" data-bbox="868 566 1337 680"> <tr> <td>A</td> <td>N 25°13'46.0", E 121°22'36.0"</td> </tr> <tr> <td>B</td> <td>N 25°11'08.0", E 121°26'00.0"</td> </tr> <tr> <td>C</td> <td>N 25°09'36.0", E 121°24'36.0"</td> </tr> <tr> <td>D</td> <td>N 25°12'12.0", E 121°21'12.0"</td> </tr> </table> <p>中心點： N 25°11'36.0"、E 121°23'36.0" 危險區域：中心點半徑 2 哩所涵蓋之範圍 Central point： N 25°11'36.0", E 121°23'36.0" Dangerous area： Central point with a radius of 2 nautical miles.</p>	A	N 25°13'46.0", E 121°22'36.0"	B	N 25°11'08.0", E 121°26'00.0"	C	N 25°09'36.0", E 121°24'36.0"	D	N 25°12'12.0", E 121°21'12.0"
A	N 25°13'46.0", E 121°22'36.0"										
B	N 25°11'08.0", E 121°26'00.0"										
C	N 25°09'36.0", E 121°24'36.0"										
D	N 25°12'12.0", E 121°21'12.0"										
(F)	<p style="color: red;">20230509 20230510 20230516</p>	0900-1200	<p>◎海軍年度訓練操演(Navy Military Exercise)</p>  <table border="1" data-bbox="868 1167 1337 1281"> <tr> <td>A</td> <td>N 25°08'48.0", E 121°19'06.0"</td> </tr> <tr> <td>B</td> <td>N 25°08'48.0", E 121°19'42.0"</td> </tr> <tr> <td>C</td> <td>N 25°07'24.0", E 121°19'42.0"</td> </tr> <tr> <td>D</td> <td>N 25°07'24.0", E 121°19'06.0"</td> </tr> </table> <p>中心點： N 25°08'09.0"、E 121°19'24.0" 危險區域：中心點半徑 1.3 哩所涵蓋之範圍 Central point： N 25°08'09.0", E 121°19'24.0" Dangerous area： Central point with a radius of 1.3 nautical miles.</p>	A	N 25°08'48.0", E 121°19'06.0"	B	N 25°08'48.0", E 121°19'42.0"	C	N 25°07'24.0", E 121°19'42.0"	D	N 25°07'24.0", E 121°19'06.0"
A	N 25°08'48.0", E 121°19'06.0"										
B	N 25°08'48.0", E 121°19'42.0"										
C	N 25°07'24.0", E 121°19'42.0"										
D	N 25°07'24.0", E 121°19'06.0"										
(G)	<p style="color: red;">20230509 20230510 20230516</p>	1200-1600	<p>◎海軍年度訓練操演(Navy Military Exercise)</p>  <table border="1" data-bbox="868 1767 1337 1881"> <tr> <td>A</td> <td>N 25°04'50.0", E 121°02'24.0"</td> </tr> <tr> <td>B</td> <td>N 25°05'50.0", E 121°04'18.0"</td> </tr> <tr> <td>C</td> <td>N 25°03'12.0", E 121°06'00.0"</td> </tr> <tr> <td>D</td> <td>N 25°02'12.0", E 121°04'00.0"</td> </tr> </table> <p>中心點： N 25°04'00.0"、E 121°04'00.0" 危險區域：中心點半徑 1.5 哩所涵蓋之範圍 Central point： N 25°04'00.0", E 121°04'00.0" Dangerous area： Central point with a radius of 1.5 nautical miles.</p>	A	N 25°04'50.0", E 121°02'24.0"	B	N 25°05'50.0", E 121°04'18.0"	C	N 25°03'12.0", E 121°06'00.0"	D	N 25°02'12.0", E 121°04'00.0"
A	N 25°04'50.0", E 121°02'24.0"										
B	N 25°05'50.0", E 121°04'18.0"										
C	N 25°03'12.0", E 121°06'00.0"										
D	N 25°02'12.0", E 121°04'00.0"										

※ 演習時間為本地時間
Exercise time is local time