



海軍大氣海洋局航船布告

中華民國112年5月16日

82 (暫) 臺灣海域 — 操演取消

依據 國防部海軍司令部112年5月15日國海戰訓字第1120038364號函。
說明 112年5月17及18日操演取消。
位置 詳如附件。
參考布告 112年第81(暫)號航船布告

海軍大氣海洋局局長
海軍上校 孫永大

NOTICE to MARINERS

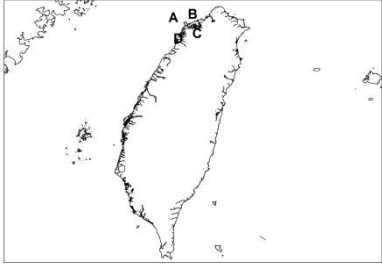
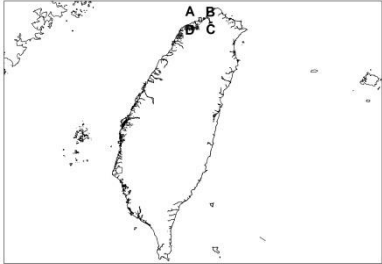
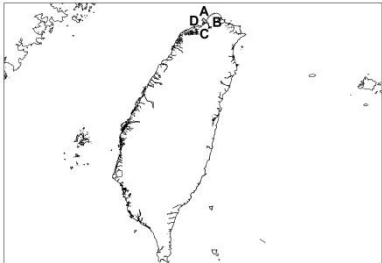
Published by Naval Meteorological & Oceanographic Office, R.O.C.

May-16-2023

82 (T) Taiwan Waters – Exercise Cancelled

Source Navy Headquarters, MND, letter No. 1120038364 dated May 15, 2023.
Details Military exercise is cancelled on May 17 & 18, 2023.
Position See attachment.
Reference Former Notice 81(T)/2023.

CAPT. Yung-Da Sun
Commanding Officer, NMOO

	日期 Date	起訖時間 Time	點位 Position (WGS84)								
(A)	20230517	0600-1000	<p>◎海軍年度訓練操演(Navy Military Exercise)</p>  <table border="1" data-bbox="868 595 1334 712"> <tr> <td>A</td> <td>N 25°04'50.0", E 121°02'24.0"</td> </tr> <tr> <td>B</td> <td>N 25°05'50.0", E 121°04'18.0"</td> </tr> <tr> <td>C</td> <td>N 25°03'12.0", E 121°06'00.0"</td> </tr> <tr> <td>D</td> <td>N 25°02'12.0", E 121°04'00.0"</td> </tr> </table> <p>中心點： N 25°04'00.0"、E 121°04'00.0" 危險區域：中心點半徑 1.5 浬所涵蓋之範圍 Central point : N 25°04'00.0", E 121°04'00.0" Dangerous area : Central point with a radius of 1.5 nautical miles.</p>	A	N 25°04'50.0", E 121°02'24.0"	B	N 25°05'50.0", E 121°04'18.0"	C	N 25°03'12.0", E 121°06'00.0"	D	N 25°02'12.0", E 121°04'00.0"
A	N 25°04'50.0", E 121°02'24.0"										
B	N 25°05'50.0", E 121°04'18.0"										
C	N 25°03'12.0", E 121°06'00.0"										
D	N 25°02'12.0", E 121°04'00.0"										
(B)	20230517	1000-1400	<p>◎海軍年度訓練操演(Navy Military Exercise)</p>  <table border="1" data-bbox="868 1193 1334 1310"> <tr> <td>A</td> <td>N 25°08'48.0", E 121°19'06.0"</td> </tr> <tr> <td>B</td> <td>N 25°08'48.0", E 121°19'42.0"</td> </tr> <tr> <td>C</td> <td>N 25°07'24.0", E 121°19'42.0"</td> </tr> <tr> <td>D</td> <td>N 25°07'24.0", E 121°19'06.0"</td> </tr> </table> <p>中心點： N 25°08'09.0"、E 121°19'24.0" 危險區域：中心點半徑 1.3 浬所涵蓋之範圍 Central point : N 25°08'09.0", E 121°19'24.0" Dangerous area : Central point with a radius of 1.3 nautical miles.</p>	A	N 25°08'48.0", E 121°19'06.0"	B	N 25°08'48.0", E 121°19'42.0"	C	N 25°07'24.0", E 121°19'42.0"	D	N 25°07'24.0", E 121°19'06.0"
A	N 25°08'48.0", E 121°19'06.0"										
B	N 25°08'48.0", E 121°19'42.0"										
C	N 25°07'24.0", E 121°19'42.0"										
D	N 25°07'24.0", E 121°19'06.0"										
(C)	20230518	0500-1200	<p>◎海軍年度訓練操演(Navy Military Exercise)</p>  <table border="1" data-bbox="868 1792 1334 1908"> <tr> <td>A</td> <td>N 25°13'46.0", E 121°22'36.0"</td> </tr> <tr> <td>B</td> <td>N 25°11'08.0", E 121°26'00.0"</td> </tr> <tr> <td>C</td> <td>N 25°09'36.0", E 121°24'36.0"</td> </tr> <tr> <td>D</td> <td>N 25°12'12.0", E 121°21'12.0"</td> </tr> </table> <p>中心點： N 25°11'36.0"、E 121°23'36.0" 危險區域：中心點半徑 2 浬所涵蓋之範圍 Central point : N 25°11'36.0", E 121°23'36.0" Dangerous area : Central point with a radius of 2 nautical miles.</p>	A	N 25°13'46.0", E 121°22'36.0"	B	N 25°11'08.0", E 121°26'00.0"	C	N 25°09'36.0", E 121°24'36.0"	D	N 25°12'12.0", E 121°21'12.0"
A	N 25°13'46.0", E 121°22'36.0"										
B	N 25°11'08.0", E 121°26'00.0"										
C	N 25°09'36.0", E 121°24'36.0"										
D	N 25°12'12.0", E 121°21'12.0"										

※ 演習時間為本地時間
Exercise time is local time