



海軍大氣海洋局航船布告

中華民國112年5月29日

89 (暫) 臺灣海域 — 操演

依據 國防部海軍司令部112年5月24日國海戰訓字第1120040579號函。
說明 1. 112年6月執行年度訓練操演。
2. 航行船隻於演習時間內，禁止進入該操演水域。
位置 詳如附件。
海圖 0354B - 0355 - 04511 - 04512 - 04513 - 0352 - 0306 - 0313

海軍大氣海洋局局長
海軍上校 孫永大

NOTICE to MARINERS

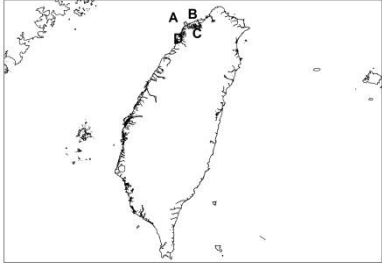


Published by Naval Meteorological & Oceanographic Office, R.O.C.

May-29-2023

89 (T) Taiwan Waters – Exercise

Source Navy Headquarters, MND, letter No. 1120040579 dated May 24, 2023.
Details 1. Military exercise will take place in June 2023.
2. During the exercise period, all vessels are prohibited from sailing the exercise waters.
Position See attachment.
Chart affected 0354B - 0355 - 04511 - 04512 - 04513 - 0352 - 0306 - 0313

CAPT. Yung-Da Sun
Commanding Officer, NMOO

日期 Date	起訖時間 Time	點位 Position (WGS84)								
(A)	20230601	<p>◎海軍年度訓練操演(Navy Military Exercise)</p>  <table border="1" data-bbox="868 595 1334 712"> <tr> <td>A</td> <td>N 25°04'50.0", E 121°02'24.0"</td> </tr> <tr> <td>B</td> <td>N 25°05'50.0", E 121°04'18.0"</td> </tr> <tr> <td>C</td> <td>N 25°03'12.0", E 121°06'00.0"</td> </tr> <tr> <td>D</td> <td>N 25°02'12.0", E 121°04'00.0"</td> </tr> </table> <p>中心點： N 25°04'00.0"、E 121°04'00.0" 危險區域：中心點半徑 1.5 浬所涵蓋之範圍 Central point : N 25°04'00.0", E 121°04'00.0" Dangerous area : Central point with a radius of 1.5 nautical miles.</p>	A	N 25°04'50.0", E 121°02'24.0"	B	N 25°05'50.0", E 121°04'18.0"	C	N 25°03'12.0", E 121°06'00.0"	D	N 25°02'12.0", E 121°04'00.0"
A	N 25°04'50.0", E 121°02'24.0"									
B	N 25°05'50.0", E 121°04'18.0"									
C	N 25°03'12.0", E 121°06'00.0"									
D	N 25°02'12.0", E 121°04'00.0"									
(B)	20230601	<p>◎海軍年度訓練操演(Navy Military Exercise)</p>  <table border="1" data-bbox="868 1198 1334 1314"> <tr> <td>A</td> <td>N 25°08'48.0", E 121°19'06.0"</td> </tr> <tr> <td>B</td> <td>N 25°08'48.0", E 121°19'42.0"</td> </tr> <tr> <td>C</td> <td>N 25°07'24.0", E 121°19'42.0"</td> </tr> <tr> <td>D</td> <td>N 25°07'24.0", E 121°19'06.0"</td> </tr> </table> <p>中心點： N 25°08'09.0"、E 121°19'24.0" 危險區域：中心點半徑 1.3 浬所涵蓋之範圍 Central point : N 25°08'09.0", E 121°19'24.0" Dangerous area : Central point with a radius of 1.3 nautical miles.</p>	A	N 25°08'48.0", E 121°19'06.0"	B	N 25°08'48.0", E 121°19'42.0"	C	N 25°07'24.0", E 121°19'42.0"	D	N 25°07'24.0", E 121°19'06.0"
A	N 25°08'48.0", E 121°19'06.0"									
B	N 25°08'48.0", E 121°19'42.0"									
C	N 25°07'24.0", E 121°19'42.0"									
D	N 25°07'24.0", E 121°19'06.0"									
(C)	20230602	<p>◎海軍年度訓練操演(Navy Military Exercise)</p>  <table border="1" data-bbox="868 1800 1334 1917"> <tr> <td>A</td> <td>N 25°13'46.0", E 121°22'36.0"</td> </tr> <tr> <td>B</td> <td>N 25°11'08.0", E 121°26'00.0"</td> </tr> <tr> <td>C</td> <td>N 25°09'36.0", E 121°24'36.0"</td> </tr> <tr> <td>D</td> <td>N 25°12'12.0", E 121°21'12.0"</td> </tr> </table> <p>中心點： N 25°11'36.0"、E 121°23'36.0" 危險區域：中心點半徑 2 浬所涵蓋之範圍 Central point : N 25°11'36.0", E 121°23'36.0" Dangerous area : Central point with a radius of 2 nautical miles.</p>	A	N 25°13'46.0", E 121°22'36.0"	B	N 25°11'08.0", E 121°26'00.0"	C	N 25°09'36.0", E 121°24'36.0"	D	N 25°12'12.0", E 121°21'12.0"
A	N 25°13'46.0", E 121°22'36.0"									
B	N 25°11'08.0", E 121°26'00.0"									
C	N 25°09'36.0", E 121°24'36.0"									
D	N 25°12'12.0", E 121°21'12.0"									

※ 演習時間為本地時間
Exercise time is local time